SANSKRITI SONI

3 Star Resort

Chorwad,Gujrat, India

JULY 2025

3 Star Resort

Chorwad, Gujrat, India

BACHELOR OF ARCHITECTURE

BY

SANSKRITI SONI

211110228

DEPARTMENT OF ARCHITECTURE AND PLANNING

MAULANA AZAD NATIONAL INSTITUTE OF TECHNOLOGY, BHOPAL

JULY 2025

ARC 5201 – Thesis Project

3 Star Resort

Chorwad, Gujrat, India

Submitted by:

SANSKRITI SONI
211110228
B. ARCH
9th Semester, 5th Year

UNDER THE GUIDANCE OF

Dr. Bulbul Shukla



DEPARTMENT OF ARCHITECTURE AND PLANNING

MAULANA AZAD NATIONAL INSTITUTE OF TECHNOLOGY

BHOPAL (MP)-462003

© MAULANA AZAD NATIONAL INSTITUTE OF TECHNOLOGY, BHOPAL – 2025
ALL RIGHTS RSERVED

DEPARTMENT OF ARCHITECTURE AND PLANNING

MAULANA AZAD NATIONAL INSTITUTE OF TECHNOLOGY, BHOPAL

CANDIDATE DECLARATION

The Thesis Project in the subject ARC 511, entitled "**3 star resort, Chorwad, Gujarat, India"**, is being submitted in partial fulfilment of the requirement for the award of degree of Bachelor of Architecture by the undersigned for evaluation.

The matter embodied in this project is a record of my own work. If, in future, it is found that the above statement is false, then I have no objection in withdrawal of Bachelor of Architecture Degree awarded to me by the Institute.

Date: 1st – 2nd Dec, 2025

Sanskriti Soni
211110228

RECOMMENDATION

Based on the above declaration of the student, the undersigned recommends that the work submitted by the candidate may be considered for the final end term examination of the subject ARC-511, Thesis Project.

Date: 1st – 2nd Dec, 2025

Dr. Bulbul Sharma
Thesis Guide

CERTIFICATION OF EXAMINATION

The Bachelor of Architecture Thesis Viva-Voce examination of Ms Sanskriti Soni Scholar No.211110228, was held on 1/12/2025 to 2/12/25.

Dr. Nakul Dhagat
Head of Department

Dr. Vicky Lalramsangi
Thesis Coordinator

ABSTRACT

This report is the outcome of a site study and literature review for a proposed 3-star resort in Chorwad, Gujarat. The project looks to formulate a sensitive and immersive hospitality experience reflecting comfort and character. The study further defines the core elements of the design philosophy of resort architecture: spatial planning, environmental responsiveness, landscape integration, and interior–exterior harmony. It also looks into the technical functioning of a resort regarding the built form of the structure in relation to its surrounding context.

The design proposal focuses on blending functionality, aesthetics, and sustainability in a way that feels natural and intuitive. Circulation is planned to be fluid and easy to navigate, ensuring that guests experience the resort as a seamless journey rather than a series of disconnected spaces. Technological features are incorporated thoughtfully to support comfort and convenience without losing the warmth of human-centered design.

The vision for the project is to create a distinctively different 3-star resort that stands out as an architectural landmark in Chorwad. The resort would be appropriately positioned to attract leisure travelers, families, and business visitors looking for a quality, yet accessible, retreat. The project will further establish Chorwad on the tourist map and contribute meaningfully to the growth of the hospitality sector in the region by offering superior accommodation, dining, wellness, and recreational facilities.

ACKNOWLEDGMENT

The completion of this thesis report has been one of the most significant parts of our thesis study. We would like to acknowledge everyone who has helped us throughout in the completion of this Thesis Report, directly or indirectly.

At this moment of accomplishment, first of all we would like to thank our Thesis Coordinator & Guide Dr. Bulbul Sharma. This work would not have been possible without their guidance, support and encouragement. Their insightful leadership and knowledge benefited us to successfully overcome many difficulties through the process and taught us a lot. Their valuable suggestions helped us make our work better. Thank you so much for your continuous support and presence whenever needed.

We would like to express our deep appreciation and indebtedness to our teachers and supervisors for their endless support, kindness, and understanding during the project duration.

Furthermore, we would like to thank our fellow batch mates and seniors. Their help and support has helped us throughout our Thesis work. Last but not the least; we would like to thank all our relatives, family, and friends who supported us in one way or another and the Great Almighty for his blessings.

Table of Contents

.....i

.....iv

CANDIDATE DECLARATION iv

ABSTRACT v

ACKNOWLEDGMENT vi

CHAPTER 1 9

INTRODUCTION 9

OVERVIEW.....9

1.1 BACKGROUND 9

1.4 SCOPE AND LIMITATIONS.....10

1.6 NEED FOR THE STUDY 11

1.7 SIGNIFICANCE OF THE PROJECT 11

CHAPTER 2 12

DESIGN BRIEF.....12

OVERVIEW.....12

2.1 PROJECT DETAILS 12

2.2 PROJECT SCOPE 13

2.3 TENDER DETAILS.....13

2.4 LIST OF SPACES & AREA PROGRAMMING.....15

CHAPTER 3 17

LITERATURE REVIEW.....17

OVERVIEW.....17

3.1 GUJARAT TOURISM / CRZ GUIDELINES FOR BEACH RESORT DEVELOPMENT ...17

3.2 EXISTING GUIDELINES FOR 3-STAR PROVISION OF HOTELS IN INDIA 19

GENERAL DEVELOPMENT CONTROL REGULATIONS.....25

PARKING 26

3.3 INDIAN NATIONAL TRUST FOR ART AND CULTURAL HERITAGE (INTACH) 28

3.4 NEUFERT ARCHITECTS DATA 35

.....41

CHAPTER 4 42

SITE INVENTORY 42

OVERVIEW.....42

SITE INVENTORY 43

CLIMATE ANALYSIS 56
DRAINAGE ANALYSIS 65
SITE PHOTOS 66
CHAPTER 5 68
CASE STUDY & DESK APPRAISALS 68
OVERVIEW 68
CASE STUDY 68

CHAPTER 1

INTRODUCTION

OVERVIEW

Chorwad Palace, located along the Arabian Sea in Veraval, Gujarat, is a prominent historical landmark built in Indo-European style. Though once a summer retreat for royalty, the palace has suffered neglect over time. This project aims at the restoration and conservation of Chorwad Palace as a heritage and cultural core, while developing a sustainable coastal resort with newly designed cottages and amenities on the surrounding site. The integration of adaptive reuse, sustainable tourism, and traditional design principles will offer an immersive heritage-driven experience for visitors.

1.1 BACKGROUND

Heritage coastal buildings across India face threats from time, climate, and modern neglect. Chorwad Palace, with its regal past and seafront presence, offers unique potential for heritage-led tourism. However, its fragile condition and lack of adaptive programming limit its current usability.

In parallel, Gujarat's coastline, rich in biodiversity and tourism potential, lacks resort developments that sensitively combine heritage conservation with sustainable coastal hospitality. The palace and its adjoining land provide a valuable opportunity to restore built heritage while creating an eco-sensitive, culturally rich resort through newly designed cottages and public spaces.

1.2 PROBLEM STATEMENT

Despite Chorwad Palace's architectural significance and scenic coastal location, it remains underutilized and physically deteriorating. There is an absence of initiatives that combine historical preservation with eco-tourism in this region. Additionally, existing resorts near coastal zones often disregard local materials, heritage context, and environmental sustainability.

There is a need for a sensitive restoration plan for the palace alongside a climate-responsive, culturally integrated resort master plan that provides modern comfort without compromising heritage integrity or coastal ecology.

1.3 AIM & OBJECTIVES

Aim:

To restore Chorwad Palace as a heritage landmark and design a new eco-tourism resort through vernacular, sustainable architecture that supports cultural tourism and community development.

Objectives:

- Restore Chorwad Palace using traditional techniques and preserve architectural features.
- Design new resort cottages and facilities within the site respecting heritage and coastal climate.
- Use local materials and zero-kilometre philosophy for minimal carbon impact.
- Integrate passive design strategies for ventilation, thermal comfort, and shading.
- Include coastal protection measures and climate resilience in layout and landscape.
- Curate user experiences around heritage tours, local cuisine, wellness, and crafts.

1.4 SCOPE AND LIMITATIONS

Scope:

- Restoration of Chorwad Palace façade, interiors, and public areas.
- Site planning and design of independent resort cottages, spa, dining, and activity zones.
- Landscape design reflecting local ecology and heritage symbolism.
- Integration of rainwater harvesting, renewable energy, and solid waste systems.
- Creating a visitor loop combining history, leisure, and wellness experiences.

Limitations:

- Construction and budget constraints not included.
- Execution may depend on government approvals, coastal regulations (CRZ), and funding.
- Detailed financial feasibility and operations are beyond scope.

1.5 METHODOLOGY

- **Historical study:** Chorwad Palace (archives, gazetteers, material mapping).
- **Site analysis**: Wind, salt spray, sun path, topography, views, and coastal risks.
- **Literature review:** Literature review of resort design, adaptive reuse, and coastal construction.
- **Case studies:** heritage coastal resorts (Goa, Kerala, Neemrana).
- **User profiling:** for different tourist types (heritage, wellness).
- **Design development**: zoning, climate integration, spatial programming.
- **Sustainability strategy**: materials, energy systems, water, and waste design.

1.6 NEED FOR THE STUDY

- Chorwad Palace remains underrecognized and is degrading due to neglect.
- Gujarat lacks examples of restored palaces functioning as cultural tourism hubs.
- Growing demand for experiential resorts blending local culture with comfort.
- Opportunity to set a benchmark for integrating heritage with eco-tourism.

1.7 SIGNIFICANCE OF THE PROJECT

- Revives an important historical monument through architectural conservation.
- Establishes a model for sensitive resort development near coastal heritage sites.
- Encourages local employment and craft revival through on-site cultural programming.
- Showcases sustainable coastal planning adaptable to similar heritage contexts.
- Enhances regional identity and puts Chorwad back on the cultural tourism map.

CHAPTER 2

DESIGN BRIEF

OVERVIEW

3-Star Beach Resort at Chorwad, Gujarat, lies on the Arabian Sea and offers a unique coastal heritage setting characterized by the historic Chorwad Palace, a rocky shoreline, and stretches of open sandy beachfront. Its strategic location provides significant tourism potential, as it is surrounded by cultural and natural attractions, including the Somnath Temple and Gir National Park. The combination of heritage elements, natural beauty, and connectivity makes the site ideal for developing a sustainable and experiential beach resort which foster both relaxation and cultural exchange.

2.1 PROJECT DETAILS

- **Project Title:** Development of Resort at Chorwad, Gujarat
- **Proposing agency:** Tourism Corporation of Gujarat Limited (TGCL)
- **Location:** Chorwad Beach, Junagadh District, Gujarat (approx. 20 km from Veraval, 70 km from Junagadh)
- **Site Context:** Coastal heritage site on the Arabian Sea, featuring a historic palace, rocky shoreline, and open beachfront

1.2 Brief Project Particulars

Brief particulars of the Project are as follows:

Sr. No.	Key Information	Details
1.	Project Title	**Development of Resort at Chorwad, Gujarat**
2.	Location	Land admeasuring about **48,100 sq. m.** located on the Chorwad beach, around 3.6 km from the Chorwad city towards the southwest side at 21.8 km from the Chorwad Road Railway station, 29.3 km from Veraval Railway Station and about 41 km from the Keshod Airport and around 106 km from Porbandar Airport. Location: 21.0004158640739, 70.22745634431269 Brief details of the site is placed at Annexure 3.
3.	Estimated Project Cost	**Rs. 19.50 Crores (Rupees Nineteen Crores Fifty Lakhs Only) including the cost towards restoration of the Chorwad Palace**
4.	Minimum Development Obligations	The Concessionaire shall be required to develop the following facilities:

2.2 PROJECT SCOPE

- **Objective:** Restoration and adaptive reuse of Chorwad Palace with the development of a luxury beach resort.
- **Model:** Public–Private Partnership (PPP) on a DBFOT (Design, Build, Finance, Operate, Transfer) basis.
- **Concession Period:** 35 years from signing of agreement.
- **Construction Period:** 24 months after securing all statutory clearances (which must be done within 12 months of signing).

2.3 TENDER DETAILS

Sr. No.	Key Information	Details
		1. **45 keys** (Luxury Rooms / Cottages / Tents) in 3-Star (or hotel having similar facilities) / Mid-Scale / Budget / Economy Hotel 2. Restaurants (Multi Cuisine Restaurant / Speciality Restaurant / Coffee Shop) – As per requirement 3. Restoration of old building (Old Chorwad Palace) as per prudent restoration practices. o **TCGL has reserved an amount of Rs. 5.00 crore towards restoration of the Chorwad Palace. Concessionaire will be required to restore the building as per prudent practices and will be entitled to get the same amount reimbursed, up to a ceiling of Rs. 5.00 Cr (actual amount spent on restoration or Rs 5.00 Cr, whichever is lower) on initiating Commercial Operation of the Resort.** 4. Reconstruction of other buildings keeping architectural elements similar to the old building. **5.** Provision of car parking to be made as per Local Building Bye-Laws or as directed by TCGL. **6.** Other common and support facilities such as internal roads, streetlights, water harvesting system, solid waste disposal, storm water drainage system, main sewer line, water supply including storage tank(s), transformer, electrical sub-station, green patches etc.

5.	Optional Facilities	• Additional Tents / Cottages / Rooms • Recreational area with Health Club and swimming pool • Any other development with the approval of TCGL
6.	Special Conditions	1. The land shall not be used for the purpose other than tourism related activities and development. 2. Any demolition in the site, has to be pre-approved by TCGL in writing. 3. Clearance under CRZ, if applicable, needs to be obtained by the Concessionaire on its own. 4. TCGL at its discretion shall engage the services of a Conservation Architect, in capacities of Third-Party Agency, for approval of the Conservation Plan submitted by the Concessionaire. The fee to be paid to such an agency shall be shared equally by TCGL and the Concessionaire.

2.3.1 Land & Lease Details

- **Ownership:** Land leased to developer on "as-is, where-is" basis
- **Lease Term:** Co-terminus with concession (35 years)
- **Lease Rent:** ₹1 per sq.m/year + applicable taxes
- **Possession:** Formal handover after signing lease deed and agreement

2.3.2 Regulatory Compliance

- **Applicable Regulations:**
    a) Local building byelaws
    b) Coastal Regulation Zone (CRZ) norms
    c) ASI / State Archaeology for heritage conservation
    d) Forest and Environment clearances (if required)
- **All permits and approvals must be obtained by the developer at their own cost.**

2.3.3 Minimum Development Obligations

Component	Description
Accommodation	Minimum 45 luxury rooms/cottages/tents of 3-star or equivalent category
F&B	Multi-cuisine restaurant / specialty restaurant / coffee shop
Heritage Restoration	Restoration of Chorwad Palace (₹5 Cr reserved for reimbursement, subject to documentation and approval)
Reconstruction	Other buildings must retain visual and architectural harmony with the palace
Parking & Infrastructure	As per local bylaws and TCGL direction; includes internal roads, streetlights, STP, water supply, drainage, RWH, solid waste mgmt., etc.

2.3.4 Optional Development Provisions

- Additional rooms, tents or cottages
- Health club, spa, gym, swimming pool
- Any other tourism-related facility approved by TCGL

2.3.5 Prohibited Development

- Any non-tourism development not permitted by Government of India / Gujarat

2.4 LIST OF SPACES & AREA PROGRAMMING

2.4.1 Mandatory Spaces (Minimum Development)

Space	Description
Luxury Rooms / Cottages / Tents	Minimum 45 keys required, 3-star or equivalent category
Restaurant / Dining	Multi-cuisine restaurant or café; flexible per demand
Restored Palace Zones	Adaptive reuse into lobby, reception, suites, lounges, museum or cultural gallery

Internal Roads	Circulation, drop-off, service roads
Parking	As per local building byelaws – both guest and staff parking
Admin Block	Office spaces, reception, staff rooms
Support Services	Electrical substation, STP, water tank, drainage, waste disposal units, fire safety systems
Landscaped Areas	Open green spaces, gardens, buffer areas
Security & Entry Gate	Main gate with security check, CCTV, watchman's cabin

2.4.2 **Optional / Additional Facilities (Suggestive)**

Space	**Description**
Swimming Pool	Outdoor, luxury pool with deck and lounge area
Spa & Wellness Zone	Ayurveda center / massage rooms / meditation area
Banquet / Conference Hall	Indoor event or meeting space (linked with hospitality)
Fitness Centre	Gym, health club
Cultural Pavilion / Amphitheatre	For showcasing local dance, folk music, etc.
Gift Shop / Souvenir Store	For promoting local handicrafts, tourism
Additional Rooms	Tents / eco-cottages / treehouses (subject to approval)

CHAPTER 3

LITERATURE REVIEW

OVERVIEW

This review examines literature on resort design, focusing on architectural principles, sustainability, guest experience, and cultural integration. It defines the research scope around functional design, eco-friendly practices, and luxury tourism. By analyzing journals, hospitality studies, and case studies, it establishes a conceptual framework to guide design decisions, ensuring alignment with current trends and best practices.

3.1 GUJARAT TOURISM / CRZ GUIDELINES FOR BEACH RESORT DEVELOPMENT

Requirement	Norm
Setback from HTL	≥ 200 m (or hazard line), no construction within LTL–HTL
Plot size	≥ 0.4 ha
Floor Space Index	≤ 0.33
Max height / Floors	≤ 9 m; up to 2 floors
Groundwater use	Forbidden within 200 m; permitted 200–500 m w/ NOC
Sand work	No extraction/leveling within 500 m
Waste management	Must meet standards; no discharge to beach
Public access	≥ 20 m gap between properties; min 500 m spacing
Sensitive areas	Construction prohibited
Approvals	GCZMA clearance; Tourism Dept approval; Forest Act if needed

Setback and Development Zone

No construction allowed within 200 m landward from the High Tide Line (HTL) or between the Low Tide Line and HTL.

Plot & Built-Up Limits

- Minimum plot size must be ≥ 0.4 ha (~4,000 m²).
- Floor Space Index (FSI) max = 0.33; total covered area on all floors ≤ 33% of the plot. Open spaces must be landscaped with vegetation.

Height & Floors

Maximum height: up to 9 m to roof ridge, with no more than two floors (ground + one upper)

Architecture & Environment

- Design should mesh with the surrounding landscape and local architectural style.
- No flattening of sand dunes.
- Live fences or barbed wire fencing with plants may be allowed, provided no obstruction to public beach access.

Groundwater & Sand Extraction

- No groundwater tapping within 200 m of HTL. Between 200–500 m zone, tapping only with approval of the State/Central Ground Water Authority.
- No sand extraction, levelling, or digging on sandy stretches (except structural foundations or a pool) within 500 m of HTL .

Waste & Pollution Control

- Must meet applicable effluent, solid waste, emissions, and noise standards.
- No untreated effluents or solids discharged into waters or on the beach. Treatment systems are mandatory.

Public Access & Spacing

Maintain at least 20 m wide public access gap between any two resorts or hotels, and ensure minimum spacing of 500 m between properties.

3.2 EXISTING GUIDELINES FOR 3-STAR PROVISION OF HOTELS IN INDIA

BEDROOM SIZE REQUIREMENTS

The minimum bedroom sizes (excluding bathroom) for each star category are as follows:

- 3-Star Hotels: Minimum of 130 sq. ft.
- For single occupancy rooms, the size may be a minimum of 90 sq. ft.

LIFT REQUIREMENTS

Hotels are required to provide **2+ hour fire-rated lifts** if their building height exceeds:

- Ground floor + two additional floors
- This is a necessary (N) requirement for all star categories (1-Star to 5-Star Deluxe)

Note: If the design is G+1 or G+2, providing a lift is optional but still strongly recommended for accessibility.

ACCESSIBILITY PROVISIONS

Dedicated Accessible Rooms

Hotels must provide at least one room specifically designed for differently abled guests. The room should include:

- Suitable low-height furniture
- Low peephole and clothes hangers
- Audible and visual (blinking light) alarm system
- Accessible bathroom with proper fittings

Ramps and Access

- Ramps with anti-slip surfaces must be provided at entrances.
- Minimum door width: 1 meter to ensure wheelchair access.
- Free accessibility must be ensured in all public areas and at least one restaurant in 5-Star and 5-Star Deluxe hotels.

Accessible Public Restrooms

- Must include a minimum door width of 1 meter
- Must be wheelchair accessible
- Include a low-height urinal (maximum 24”) with grab bars

SAFETY AND FIRE PRECAUTIONS

Fire Exit Signage

- **Fire exit signs** must be installed on all guest floors
- Must be **connected to emergency or backup power**
- This is a **necessary (N)** requirement

Smoke Detectors

- Smoke detectors must be installed in all rooms
- Can be battery-operated

Fire and Emergency Notices

- Fire safety instructions and emergency procedures must be displayed behind the room door

Window and curtain requirements

- All guest room windows must have opaque curtains or screening
- Blackout curtains are mandatory in 4-Star, 5-Star, and 5-Star Deluxe hotels

Water supply

- Hotels must provide hot and cold running water, available 24 hours a day

BALCONY

"**Balcony**" means the horizontal projection, including a hand rail, or balustrade to serve as passage or sitting out place.

5.2(a) Balcony projection may be permitted upto maximum 1.2 meters width only within 3 meters or more wide margins.

(b) Balcony may be permitted on ground floor provided margins to be left is 3 meters or more.

5.(15) a Balcony projection may be permitted upto maximum 1.2 mtrs. width only within 3 meters or more wide margins.

(b) Balcony may be permitted on ground floor provided margins to be left area 3 meters or more.

PLINTH

The plinth height should not be less than 45cm.

WIDTH OF LAY OUT ROAD

For Industrial and commercial Development :

Road length	Width of roads
Up to 150 mtrs.	9.0 mtrs.
Above 150 mtrs. & uptot 300 mtrs.	12.0 mtrs.
Above 300 mtrs. & upto 1000 mtrs.	14.0 mtrs.
Above 1000 mtrs.	20.0 mtrs.

6(2) The shape of the plot, the junction of the roads curves at the corners shall be designed as directed by GIDC.

6(3) In case of Termination of internal road or roads. 13.5 mtr. diameter turning circle or 12 mtrs. turning T shal be enfored.

6(4) There shall be minimum 4.5 mtr. distance between two detached structures open to sky in caso of residential and industrial development and 6 mtr. cleart distance between two detached structure. open to sky in case of commercial development.

FLOOR SPACE INDEX (FSI)

9(1) For residetial and industrial development, the maximum permissible floor space index (FSI) of a building unit shall be 1.6 for law rise building. Maximum built up area on any floor for law rise building shall be 50% of the area of building unit for industrial and 40% for residential and commercial purpose. For commercial development, the maximum permissible floor space index for low rise buiding shall be 1.6.

9(2) Height of Building :- The maximum height shall not be more than 13. mtrs, for building with solid plinth and 15 mtrs. for building on stilts clear from the plot level to the top of the building. In case of building for mdustrial purpose, height of more than 13 meters may be permitted of required for industrial purpose and approved by Factory Inspector.

ROAD SIDE MARGINS

Marginal distance between two detached structures

For residential development	4.5 mtr.
For industrial development	4.5 mtr.
For commercial development	6.0 mtr.

TREE PLANTATION

(i) Building unit having 1000 sq. mtrs. and more area at the rate of 3 trees for every 200 sq. mtrs. of building unit, for all uses, shall have to be planted on the site plan/layout plan and also has to be maintained the same.

COASTAL ZONE MANAGEMENT PLAN

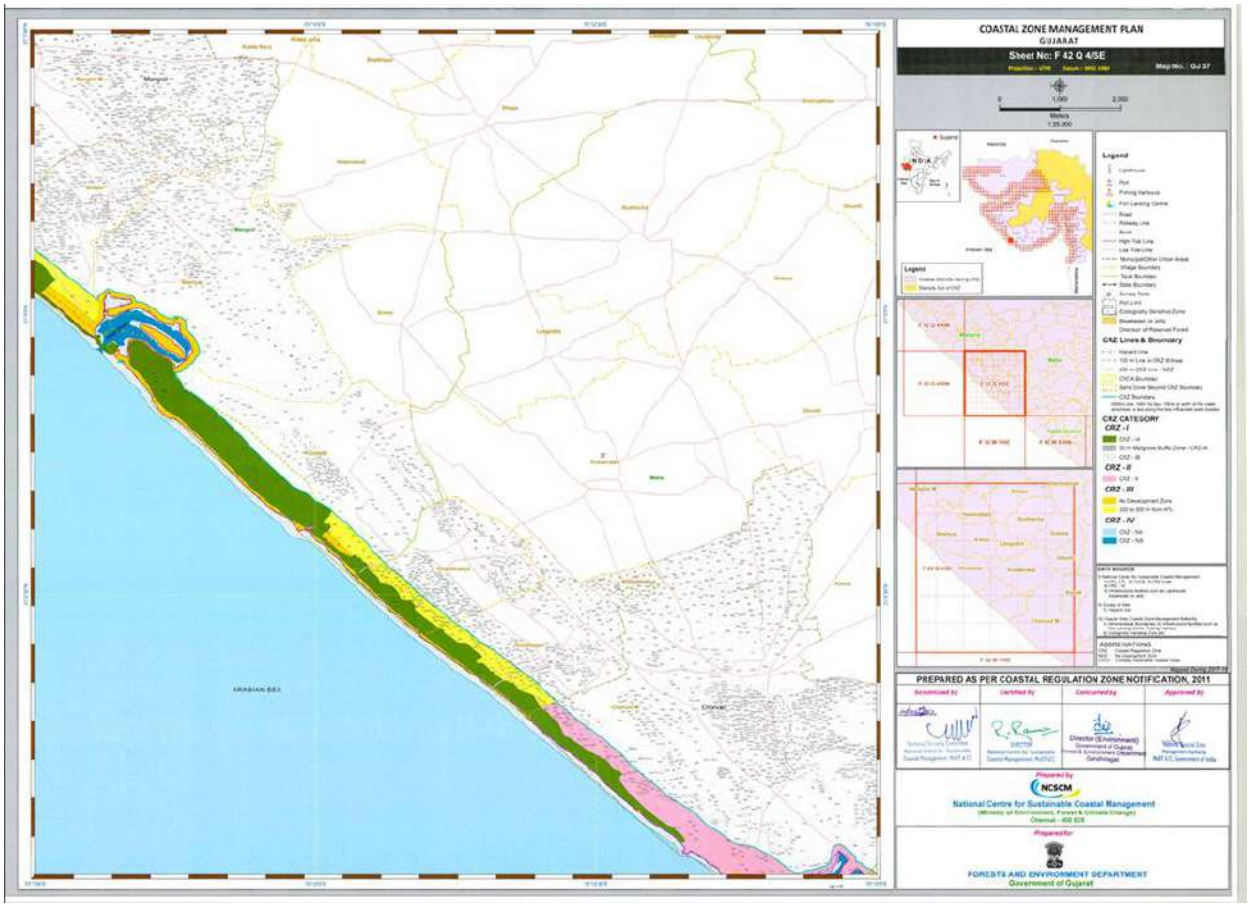

Category-II (CRZ-II) :

The areas that have already been developed upto or close to the shore-line. For this purpose, "developed area" is referred to as that area within the municipal limits or in other legally designated urban areas which is already substantially built up and which has been provided with drainage and approach roads and other infrastructural facilities, such as water supply and sewerage mains.

CRZ-II

(i) Buildings shall be permitted neither on the seaward side of the existing road (or roads proposed in the approved Coastal Zone Management Plan of the area) nor on seaward side of existing authorised structures. Buildings permitted on the landward side of the existing and proposed roads/existing authorised structures shall be subject to the existing local Town and Country Planning Regulations including the existing norms of FSI/FAR.

(ii) Reconstruction of the authorised buildings to be permitted subject with the existing FSI/FAR norms and without change in the existing use.

(iii) The design and construction of buildings shall be consistent with the surrounding landscape and local architectural style.

COMPOUND WALL

22(1) Compound Wall : The height of compound wall shall not exceed 2 mtrs. from road level and where height exceeding the above is provided spacial approval of Managing Director GIDC shall be obtained.

HEIGHT OF FLOOR

17(1) The minimum height of floors in a building measured from floor finish to bottom of the lowest structural member at any point shall be 2.8 mtrs. for residential development and 3 mtrs. for commercial development.

17(2) For dining space, verandah, bath room, corridor, puja room, coal room, passage, stair cabin and pump room the minimum height shall be 2 mtrs.

17(3) The maximum floor height shall not exceed 3.6 mtr.s for residential development, 4 mtrs. for industrial development and 3.60 mtrs. for commercial development. Also refer section 22. But this limit on height may be relaxed for industrial structures if required by industrial process subject to the fire fighting provision being made as per national building code in 17(4) the loft at a minimum height of 2 mtrs. not exceeding 1/ 4th of the area of room may be allowed in any room in residential development. In

PARKING

	Type of Use	Parking space required	Remarks.
2.	Cinema theater, Public assembly hall, auditorium, stadium etc.	1 sq.mtr. per seat.	50% of the total parking space requirements shall be reserved for cars.
3.	Commercial and business establishments including business office, bank, hostel, guest house, restaurant, institutional building and health facilities including hospital and nursing homes etc.	30% of maximum permissible FSI. Note: I) The parking space so required shall be provided excluding required marginal space and built up area with solid plinth subject to other regulation, 2)20% of the parking space required at the ground level shall be exclusively earmarked for visitors.	50% of the total parking space requirements shall be reserved for cars.
4.	Community buildings such as community hall/marriage hall/community wadi/recreational club/and religious building, party not, club house etc.	50% of Building Unit.	50% of the total parking space requirements shall be reserved for cars.

Parking reserved to the visitors shall be provided on ground level only.

21(2) The parking layout shall fulfill the following conditions, namely:-

(i) The minimum width of access to the street from parking space shall be 3.0 meters.

(ii) The car parking space shall have two independent accesses leading to street if its area capacity excees 300 sq.mtrs.

(iii) If the parking space is not provide at street level, the gradient of ram pleading to parking space shall not be more than 1 meter over a horizontal distance of 7 meters.

(iv) Clear heading of 2.8 mts shall be provided on every access leading to parking space and at any point in parking

STAIR, LOBBIES & CORRIDORS

In case residential commercial and in public building the width of lobbies or crorridors in a building unit shall be as under.

(i) Minimum clear width corridors shall be 1 mtr. up to 3 mtr. length and for every additional length of 3 mtrs or part thereof, the width of corridors shall be increased by 15 cms. and upto a maximum of 2.5 mtrs.

(ii) The clear width of common stair shall not be less than 1.2 mtrs. Stair case upto 0.9 mtr. minimum width may be permited in single occupational residential bunglow/ apartment.

(iii) Minimum Stair width for more than six units tenaments on each floor shall be 1.5 mtrs.

(iv) The stair case shall be so located that it shall he within accessible distance of not more than 15 mtr. from any entrance of unit.

(v) Cantilever staircase of width upto 0.9 meters may be permitted in minimum 3 meters width margins in residential building.

VENTILATION

20(1) Every room in residential building should be constructed such that the same shall have for the purpose of ventilation.

A window or windows and/or ventilators clear of such frames, opening directly into an interior or exterior open air space or into an open verandah or gallery abutting on such open air spaces having an opening of not less than 1/10th of floor area of the room or an aggregate opening of door opening on outside open space. windows and ventilations of not less than 1/7th of the floor area of the room or kitchen.

RAINWATER HARVESTING SYSTEM

Percolating well and Rainwater Harvesting System:

For the area of building unit above 500 sq.mtr. and up to 1500 sq.mtr., the owner/developer shall carryout water harvesting system as specified by the authority.

In case where the area of building unit exceeds 1500 sq.mtr. and upto 4000 sq.mtr. owner/developer has to provide/construct percolating well with rain water harvesting system in building unit and at the rate of one percolating well for every 4000 sq.mtr. or part thereof building unit.

(I) Conservation and Harvesting of Rain Water in Building:

Having Plinth built up area of 750 sq. mtrs. or more, every such building shall be provided with required facilities and infrastructure for conservation and harvesting of rain water viz;

(ii) Percolation Pits:

The ground surface around the building shall have percolation pit or bore as recommended by competent authority within the building site, or bore recharge. Such pits shall be filled with small pebbles or brick jelly or river sand and covered with perforated concrete slabs.

(iii) Terrace Water Collection:

The terrace may be connected to a sump or well bore through a filtering tank by PVC pipe as recommended by Competent Authority. A valve system shall be incorporated to enable the first part of the rain water collected to be discharged out to the solid if it is dirty.

(iv) Open ground:

(i) whenever there is open ground a portion of top solid should be removed and replaced with river sand to allow slow percolation of rain water.

(ii) Any other methods proved to be effective in conservation and harvesting of rain water may be adopted in each and every construction taken up.

GENERAL DEVELOPMENT CONTROL REGULATIONS

PLINTH:

Buildings are permitted to have a hollow plinth at the ground level, with a maximum clear height of 3.5 metres and a minimum of 0.30 metres from the finished ground level to the finished first floor level.

CLEARANCE HEIGHT:

- All habitable spaces must have a minimum height of 2.9 metres between finished floor levels.
- Circulation and service spaces (e.g., verandahs, bathrooms, passages, stair cabins, store rooms) must have a minimum clear height of 2.1 metres.
- Basements used exclusively for parking must maintain a minimum clear height of 2.8 metres and a maximum of 4.5 metres, though greater height may be allowed for mechanical parking systems.
- Hollow plinths for parking must have a maximum clear height of 3.5 metres.

MEZZANINE AND LOFT:

- Mezzanine floors are permitted with a minimum clear height of 2.1 metres and an area not exceeding 30% of the enclosed space. Lofts, with a maximum height of 1.2 metres, are also permitted under similar conditions.

RAMPS:

- Vehicular Ramps: For cars, a minimum ramp width of 3.0 metres and a minimum inner curve radius of 3.0 metres are specified. For trucks, these are 6.0 metres and 4.0 metres respectively. The maximum slope of any ramp is 1:7. A level platform of at least 4.5 metres in length is required at the end of ramps at ground and basement levels. A minimum clear height of 2.6 metres must be maintained throughout.

STAIRCASES:

- The dimensions (minimum flight width, tread, and riser) for staircases depend on the building's use and height. Escape routes leading to basements must have the same width as those used for exit and adhere to Fire Prevention and Life Safety Measure Regulations–2016.

RAILINGS:

- A parapet/railing of at least 1.15 metres in height from the finished floor level is required at all accessible edges, such as roof edges, staircases, terraces, and balconies.

PAVING:

- A minimum of 50% of the total open space (including marginal open spaces and common plots) in a building unit can be paved, with the remainder designed for rainwater recharge.

ACCESS PATH:

- The access path from the building unit entry to the building entry or plinth must have a minimum width of 1.8 metres with one user curve. For people with disability, the ramped path must incorporate guiding tiles and materials (conspicuously different in colour, material, or brightness to adjoining ground surfaces) and have a non-slip surface traverseable by a wheelchair user.

DOOR REQUIREMENTS:

- For internal doors of non-detached/semi-detached dwellings, at least one entrance must be accessible by people with a disability. The clear opening of the entrance door must be 900mm, with a level difference at the threshold not exceeding 12mm. Door handles and locks should be located between 900–1000mm above the floor.

VENTILATION:

- All habitable rooms require adequate ventilation from open or semi-open spaces (minimum 1/10th of the floor area), with aggregate openings of at least 1/7th of the room's floor area. Windows should compensate for any deficiency. Basements and all bathrooms/water closets also require adequate ventilation.

AIR-CONDITIONING:

- Air-conditioning in common areas like lobby, restaurants and verandahs, particularly those open to nature, may not be mandatory for nature-oriented hotels and resorts.

PARKING

PARKING STANDARDS AND REQUIREMENTS

Cars:

- Minimum Dimension: Each car parking space must have a minimum dimension of 2.5 metres × 5.0 metres.
- Access/Exit Lanes: Parking spaces should be connected to the street via an access/exit lane. The minimum width for a single-sided parking lane is 3 metres, while for double-sided parking, it is 6.6 metres.

Two-Wheelers:

- Minimum Dimension: Each two-wheeler parking space must have a minimum dimension of 0.90 metres × 2.0 metres.
- Access/Exit Lanes: The minimum width of the access/exit lane connecting to the street is 2.0 metres.
- Clear Height: A minimum clear height of 2.6 metres must be maintained at all points.

Trucks:

- Minimum Dimension: When truck parking is required, each space must have a minimum dimension of 4.0 metres × 10.0 metres.
- Access/Exit Lanes: The minimum width of the access/exit lane is 6.0 metres.

Parking for People with Disability:

- Mandatory Requirement: Parking for people with disability is required for all buildings, societies except detached and semi-detached dwelling units.
- Number of Spaces: A minimum of two accessible car parking spaces must be provided for every 25 car parking spaces or less.
- Bay and Transfer Lane: The space must have a minimum bay width of 3.6 metres to the side transfer lane, which can be shared by two successive parking bays.
- Location: Accessible parking bays must be located within 30 metres from the main building entrance.

Basement Parking:

- Basement: Basements can be exclusively used for parking. They must have a minimum clear height of 2.8 metres and a maximum of 4.5 metres, though greater height may be allowed for mechanical parking systems. If a basement is used for utilities or services, it must meet all relevant building code standards.
- Public and Private Garages: The regulations define both private garages (for parking) and public garages (operated for gain, for repairing, servicing, hiring, selling, or exhibiting vehicles).

Mixed Development:

- Mixed Development: In mixed-use developments, loading and unloading spaces are required as part of the application process.
    a) One space of 3.5 metres × 7.5 metres must be provided for every 1000 sq m of carpet area or part thereof.

b) Ramp Widths: Ramps leading to loading and unloading spaces must have a minimum width of 6.0 metres and can also be used for general parking access.

c) Location: These spaces are permitted on the ground level or in the first basement and are considered part of the overall parking area.

Environmental Management:

- Rainwater Harvesting: Mandatory for all buildings with ground coverage of 80 sq.mt and above, with specific systems (percolation pit/bore recharge or percolating well) depending on the building unit area.
- Greywater Recycling: Mandatory for "Hospitality: Hotels, Lodges, Guest houses" with a built-up area exceeding 10,000 sq.mt. This includes provisions for a recycling plant, separate plumbing, and the use of treated water for non-potable purposes (e.g., toilet flushing, gardening). The recycled water quality must conform to non-potable standards and be tested every six months.
- Solar Water Heating System: Mandatory for "Hospitality: Hotels, Lodges, Guest houses" with a built-up area exceeding 2,000 sq.mt.
- Tree Plantation: Building units larger than 100 sq.mt must provide a minimum of three trees for every 200 sq.mt area or part thereof. Trees should be shade-giving and must not obstruct fire fighting vehicles. A tree plantation deposit may be required

3.3 INDIAN NATIONAL TRUST FOR ART AND CULTURAL HERITAGE (INTACH)

CONSERVATION OBJECTIVES

Adaptive Reuse

The re-use of historic buildings and neighbourhoods is economically sensible. It is an effective strategy to conserve architectural heritage, particularly by using traditional craftspeople in the process. Such re-use distinguishes between preservation as an ideal on the one hand and, on the other, the goal to prolong the useful life of architectural heritage by retaining as much (and not necessarily, all) of the surviving evidence as a vestigial presence.

Priority must be accorded to retaining the continuity of original functions. Any new use must be introduced only after studying its effect on the local context and must conform to the carrying capacity and vulnerability of the architectural heritage. All changes to the original fabric should be preceded and followed by comprehensive documentation. Additions and alterations must respect the coherence of the whole, and must, to the extent possible, engage traditional materials, skills and knowledge in the process.

When it becomes necessary to modernise and comprehensively alter the original internal functional characteristics of the building or site, its external image must be retained. At the outset, the local community must be made aware of the changes envisaged and explained the benefits to be derived.

Restoration/ Replication/ Rebuilding

Restoration is an appropriate conservation strategy to reinstate the integrity or complete the fractured 'whole' of the architectural heritage/ site. It must aim to convey the meaning of the heritage in the most effective manner. It may include reassembling of displaced and dismembered components of the structure and conjectural building or replacement of missing or severely deteriorated parts of the fabric. Invariably, restoration work must be preceded and followed by comprehensive documentation in order to base interventions on informed understanding of the resource and its context, and in conformity with contemporary practices of local craftspeople.

In consonance with traditional ideals, replication can be accepted as an appropriate strategy not only to conserve unprotected historic buildings, but especially if such replication encourages historic ways of building.

At the urban level, the objective of rebuilding historic structures should be to enhance the visual and experiential quality of the built environment, thereby providing a local distinctiveness to contest the homogenising influence of globalisation.

In addition, reconstruction/ rebuilding can provide the impetus to develop a parallel market for local buildings materials and new opportunities for the use of alternative systems of building.

Reconstruction based on minimal physical evidence is appropriate where it is supported by the knowledge of local craftspeople, including folklore, beliefs, myths and legends, rituals, customs, oral traditions, etc. The objective of this practice must be to interpret the original meanings of the resource in the contemporary context and reinforce its bond with society.

Employment generation

Conservation strategy must focus on the potential for employing local raj mistris, labour and materials because this will prolong the economic viability of traditional ways of building. In conditions of resource scarcity, the use of architectural heritage can provide an alternate and more economic strategy to meet contemporary needs as well.

Local material and traditional technology

The use of local materials and traditional technologies must invariably be preferred. Their choice must be based on the availability of traditional knowledge systems. Modern substitutes should be considered only after their use is proven efficient and judicious and must not compromise the integrity and continuity of local building traditions.

It is necessary to recognise that the use of certain traditional building materials may be inadvisable on account of the damage this can cause to the natural ecological systems. Thus, the use of shell lime in coastal areas and wood generally may need to be judicially substituted with alternate materials.

Integrated conservation

Conservation of architectural heritage and sites must be integrated with the social and economic aspirations of society. Conservation-oriented development must be the preferred strategy for social and economic progress. This necessitates the formation of multi-disciplinary teams to undertake integrated conservation projects. Since social aspirations are diverse and often at odds with each other, the conservation team must include social workers to facilitate dialogue and decision-making.

Sustainability

The objective of conservation should be to sustain the building and/or the traditional skill and knowledge system of building. In this context, continuity must be seen as evolving over time. The test of its validity must be the positive contribution it makes to the quality of life of the local community.

Selection criteria

Although interrelated, the following three key attributes will determine whether a property is worthy of listing:

- Historic significance
- Historic integrity
- Historic context

One or more of these attributes need to be present in a building to make it worthy of listing.

Historic significance

Historic significance refers to the importance of a property to the history, architecture, archaeology, engineering or culture of a community, region or nation. In selecting a building, particular attention should be paid to the following:

- Association with events, activities or patterns.
- Association with important persons, including ordinary people who have made significant contribution to India's living heritage.
- Distinctive physical characteristics of design, construction or form, representing the work of a master craftsperson.
- Potential to yield important information, such as socio-economic history. Railway stations, town halls, clubs, markets, water works etc. are examples of such sites
- Technological innovation represented. For example: dams, bridges, etc.
- Town planning features such as squares, streets, avenues, etc. For example: Rajpath in New Delhi.

Historic integrity

Historic integrity refers to the property's historic identity, evidenced by the survival of physical characteristics and significant elements that existed during the property's historic period. The "original" identity includes changes and additions over historic time.

Historic integrity enables a property to illustrate significant aspects of its past. Not only must a property resemble its historic appearance, but it must also retain original materials, design features and aspects of construction dating from the period when it attained significance.

Historic integrity also relates to intangible values such as the building or site's cultural associations and traditions.

Historic context

Historic context refers to information about historic trends and properties grouped by an important theme in the history of a community, region or nation during a particular period of time.

Knowledge of historic context enables the public to understand a historic property as a product of its time.

Precincts or properties with multiple owners

A historic building complex may comprise of numerous ancillary structures besides the main structure. Each structure of the complex must be documented on individual proformas. For example, Jahangir Mahal, Diwan-i-Aam, Diwan-i-Khas and Moti Masjid all form part of the Agra Fort complex but are also individual buildings in their own right and, as such, must be documented individually.

Methodology

The determination of significance is the key component of methodology. All conservation decisions follow from the level of significance that is assigned to a building or site.

Listing work is comprised of two phases:

- Background research
- Field work

Background research

Before commencing actual fieldwork, the lister should gather basic information from various sources including gazetteers, travel books and other specialised books containing information about the architecture and history of the area to be listed and documented. This work could be done in university libraries, the ASI, the National Museum, the Central Secretariat, the respective State Secretariats, Institutes of Advanced Studies and Schools of Planning andArchitecture. In a given area, local experts and university scholars are resource persons who could also provide required guidance and help.

Background research helps to ensure that no important structure or representative style of building is left out of the list. It enables the identification of historic areas, historic development of the area, significant events in the area and important persons associated with the area. In some well-documented areas, distinctive physical characteristics of design, construction or form of building resource can also be identified.

Field work

First and foremost it is necessary to carry out a field survey to identify the buildings and the areas to be listed. Following this, a detailed physical inspection of the property and dialogues with appropriate local people such as the owners of the property, area residents, local panchayats, etc. need to be undertaken. By physically inspecting the property the lister can gather information regarding the physical fabric of the building, such as physical characteristics, period of construction, etc. that need to be cross-checked with the literature survey. By conducting a dialogue with area residents, the lister can determine the changes to the property over time, ownership details, historic function and activities, association with events and persons and the role of the property in local, regional or national history.

When gathering information, the lister must be mindful of proforma requirements (Article 5.12). The proforma is, first of all, a record of the property at the time of listing and consists of current name; historic or other name(s), location, approach and accessibility, current ownership, historic usage, and present use.

Claims of historic significance and integrity should be supported with descriptions of special features, state of preservation, relevant dates, etc.

Mapping of vernacular architecture and historic settlements

The major shortcoming of the current list of legally protected architectural heritage is that it does not recognise vernacular architecture and historic settlements as categories of heritage worthy of being conserved. The listing of unprotected architectural heritage and sites must, therefore, include this category. An example of such an inclusive document is INTACH's "Listing of Built Heritage of Delhi" published in 1999.

Sacred sites must be dealt with due sensitivity and knowledge of the local social and cultural imperatives governing their sanctity. Listing must record such characteristics associated with these sites.

Detailed format for all the structures

Information for each building or site should be recorded as per INTACH's standard format as described below.

- Each proforma must contain information about listers and reviewers. Listing must be carried out by or under the supervision of experienced conservation architects.

- At least one photograph of the property/ building should be recorded for identification purposes. All significant elements of the property also need to be photographed. All photographs should be properly catalogued.
- A conceptual plan (if available, a measured drawing) should be given for each building/ area listed.
- Any additional information related to or affecting the built heritage of the city/town/region documented and its conservation should be included as appendices, for example: laws and regulations on planning and conservation, etc.
- A glossary should be provided explaining the technical and the special words used must be provided. For example: "Imambara - a shrine/ religious structure of Shia Muslims".
- A bibliography of all books, publications, articles and unpublished work must be provided. The uniform format should be followed throughout.

Grading

The primary objective of listing is to record extant architectural heritage and sites. But the outcome of this process should invariably be to grade the listed heritage into a hierarchical series. This process must be undertaken in a rigorous and transparent manner by a multi-disciplinary team of experts whose recommendations should be available for public scrutiny. The importance of this process cannot be underestimated because its results determine subsequent conservation decisions. Such hierarchical categorisation facilitates the prioritisation of decisions relating to the future of architectural heritage and sites.
This Charter recommends that buildings and sites be classified as Grade I*, I, II and III in descending order of importance.

Grade-I	Grade-I	Grade-I
(A) Definition : Heritage Grade-I comprises buildings and precincts of national or historic importance, embodying excellence in architectural style, design, technology and material usage and/or aesthetics; they may be associated with a great historic event, personality, movement or institution. They have been and are the prime landmarks of the region. All natural sites shall fall within Grade-I.	Heritage Grade-II (A&B) comprises of buildings and precincts of regional or local importance possessing special architectural or aesthetic merit, or cultural or historical significance though of a lower scale than Heritage Grade-I. They are local landmarks, which contribute to the image and identity of the region. They may be the work of master craftsmen or may be models of proportion and ornamentation or designed to suit a particular climate.	Heritage Grade-III comprises building and precincts of importance for townscape; that evoke architectural, aesthetic, or sociological interest through not as much as in Heritage Grade-II. These contribute to determine the character of the locality and can be representative of lifestyle of a particular community or region and may also be distinguished by setting , or special character of the façade and uniformity of height, width and scale.
(B) Objective: Heritage Grade-I richly deserves careful preservation.	Heritage Grade-II deserves intelligent conservation	Heritage Grade-II deserves intelligent conservation (though on a lesser scale than Grade-II and special protection to unique features and attributes).

(C) Scope for Changes: No interventions be permitted either on exterior or interior of the heritage building or natural features unless it is necessary in the interest of strengthening and prolonging the life of the buildings/or precincts or any part or features thereof. For this purpose, absolutely essential and minimum changes would be allowed and they must be in conformity with the original.	Grade-II(A) : Internal changes and adaptive re-use may by and large be allowed but subject to strict scrutiny. Care would be taken to ensure the conservation of all special aspects for which it is included in Heritage Grade-II. Grade-II (B) : In addition to the above, extension or additional building in the same plot or compound could in certain circumstances, be allowed provided that the extension / additional building is in harmony with (and does not detract from) the existing heritage building(s) or precincts especially in terms of height and façade.	
(D) Procedure: Development permission for the changes would be given on the advice of the Heritage Conservation Committee.	Development permission for the changes would be given on the advice of the Heritage Conservation Committee.	Development permission for changes would be given on the advice of the Heritage Conservation Committee.
(E) Vistas / Surrounding Development : All development in areas surrounding Heritage Grade-I shall be regulated and controlled, ensuring that it does not mar the grandeur of, or view from Heritage Grade-I.	All development in areas surrounding Heritage Grade-II shall be regulated and controlled, ensuring that it does not mar the grandeur of, or view from Heritage Grade-II	All development in areas surrounding Heritage Grade-III shall be regulated and controlled, ensuring that it does not mar the grandeur of, or view from Heritage Grade-III.

Buildings and sites classified as Grade I*, I and II should be conserved in accordance with the provisions of official and legal manuals of practice (for example, ASI's Works Manual). Some Grade II buildings, however, and all other listed buildings and sites, i.e. Grade III, may be conserved in accordance with principles enunciated in this Charter (Article 2.6). The decision to apply the principles enunciated in this Charter to Grade II buildings must invariably be based on the concurrence of the Advisory Committees of INTACH (Article 7.2.5).

The process of listing should be constantly upgraded and the list updated in keeping with the availability of fresh information, financial and material resources, advances in technology and developments in the understanding of architectural heritage and its constituents.

3.4 NEUFERT ARCHITECTS DATA

Stairs

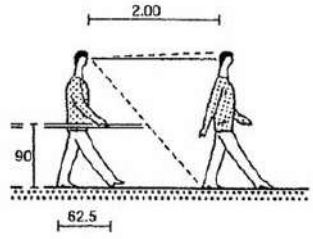

1 Standard stride of an adult on a horizontal surface

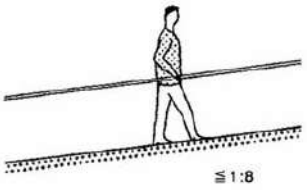

2 On a slope the stride is reduced: a comfortable slope is 1:10–1:8

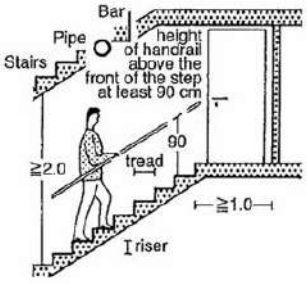

3 Good standard riser to tread ratio 17/29, stride 2 risers + 1 tread = approx. 62.5 cm

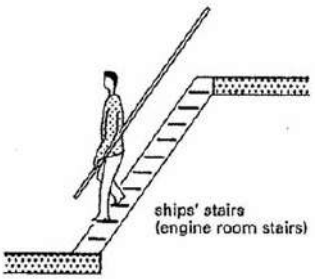

4 Ladder-type stairs with handrail



5 Normal stairs 17/29, landing after max. 18 steps for legally essential stairs. Prestigious-style stairs can climb up to a 4 m storey height without a landing.

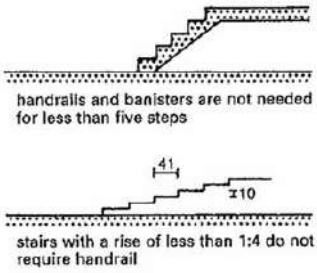

6 Stairs without a handrail

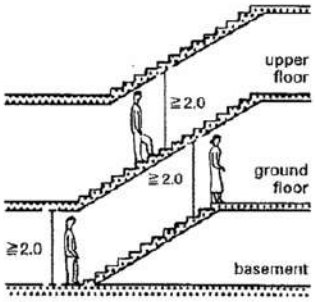

7 Correctly superimposed stairs save space

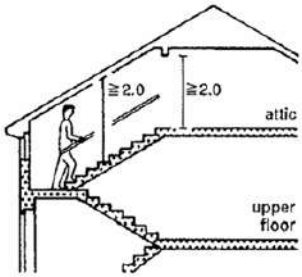

8 If rafters and beams are arranged in the direction of the stairs, this saves space and expensive trimmers



9 Covered entrances to cellars necks and trapdoors are to be avoided; but the arrangement shown here has advantages and is safe

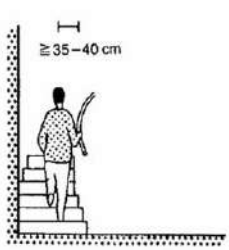

10 For winding stairs, the distance of the walking line to the inner cheek is 35–40 cm

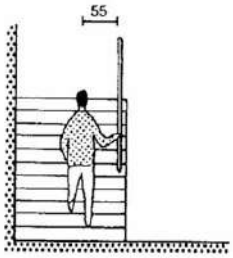

11 For straight stairs, the distance of the walking line to the handrail is 55 cm

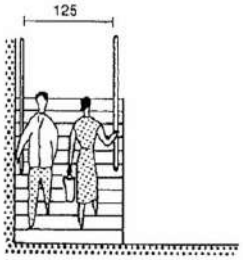

12 Stairs on which two people can pass

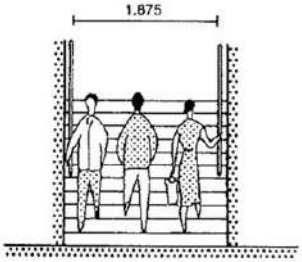

13 ≧width for three people

Type of hotels

According to the classification system of the German Hotel and Inn Association (DEHOGA), there are five categories, essentially determined by the room's size and features:

- 1 Star (Tourist): single room 8m2 , double room 12m2 (minimum area for 75% of the hotel rooms, without bathroom), bed, wardrobe, seat, washbasin in the room, reception as a separate area
- Stars (Standard): as before, but single room 12 m2, double room 16 m2 (minimum area for 75% of the hotel rooms, including bathroom and corridor), bathroom in room (for 70% of hotel rooms), seat per bed, colour television (in 70% of the hotel rooms)
- Stars (Comfort): as before, but single room 14 m2, double room 18 m2 (minimum area, see above), bathroom in room (for all rooms in the hotel), telephone, reception area with seating for group, independent reception
- Stars (First Class): as before, but single room 16 m2, double room 22 m2 (minimum area, see above), minibar, armchair/couch with coffee table, lobby with seating and drinks service
- Stars (Luxury): as before, but single room 18m2, double room 26m2, (minimum size, see above), 2% of the hotel rooms as suites (at least two), each with an armchair/sofa per bed, additional washbasin in double rooms and suites, additional colour television in suites, reception lobby.

Swimming pools

Size: Lane width 2.25 m, stroke length approx. 1.50 m, plus body length: 4 strokes = 8 m length. Water depth: chin height for the smallest adult, not the children! Difference between pool depth/ water depth. depends on the type of extractor system.

Types of pool:

- Normal foil pool (foil = waterproof surface) on masonry-bearing construction, concrete, steel (also above ground) or sunk into ground. Polyester pools, seldom locally produced, mostly with pre fabricated elements, are generally not self-supporting. Lean concrete backfilling is necessary.
- Watertight concrete pool (two-sided in situ concrete, shotcrete with formwork for one side, pre-cast concrete elements); surface mostly ceramic or glass mosaic, occasionally paint (chlorine rubber, cement paint).

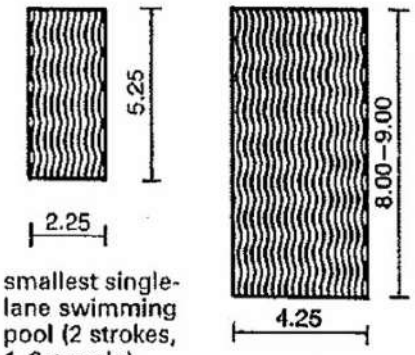

2 Pool sizes

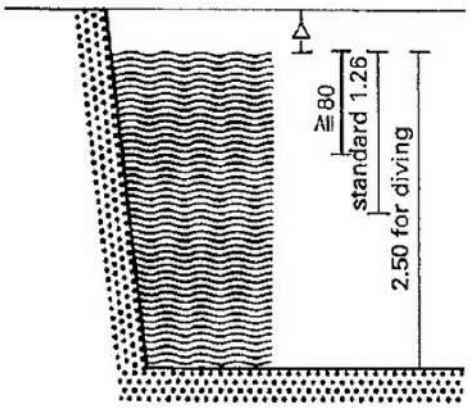

3 Pool depth

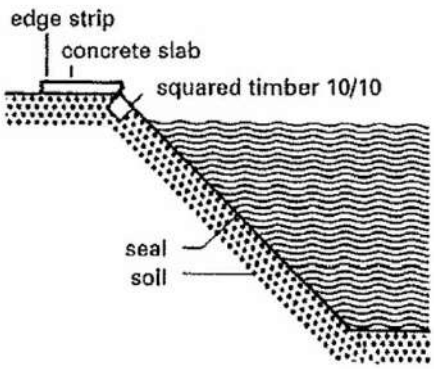

4 Sloping pool with foil; edge formed by timber beam

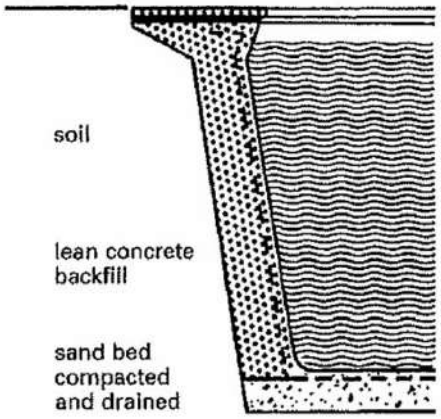

5 Single-skin prefabricated polyester pool

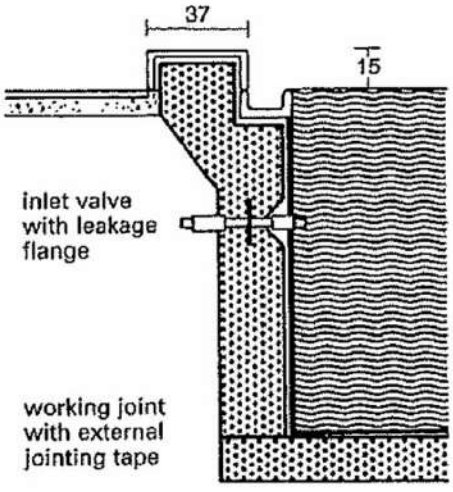

6 Reinforced concrete pool: simple version with Wiesbaden channel

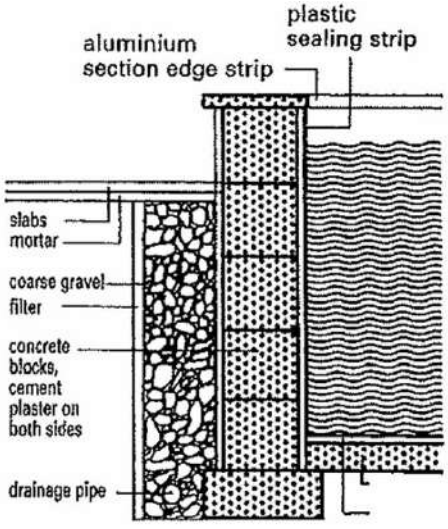

7 Masonry pool with drainage

Water	Season			Additional months	
temp.	4 Months	5 Months	6 Months	5th Month	6th Month
22°C	1.25/6.5	1.33/7.2	1.55/7.8	1.65/7.2	2.65/7.8
23°C	1.50/7.2	1.70/7.9	2.00/8.5	2.50/7.9	3.50/8.5
24°C	2.08/7.9	2.26/8.6	2.66/9.2	2.98/8.6	4.66/9.2
25°C	2.60/8.5	2.80/9.3	3.20/9.8	3.60/9.5	5.25/9.8
26°C	3.50/9.2	3.75/10.0	4.00/10.5	4.75/10.0	5.25/10.5

8 Heat loss of an outdoor pool (average/maximum) in kWh/m²d according to measurements by energy company RWE. Special influences are not considered, e.g. considerable heat loss of public pools (hotel pool etc.) through the use of heated pool water for filter back-flushing (up to 1.5 kW/m²d or 1300 kcal/m²d).

Spa

Free-standing sauna cabins or facilities (e.g. in the garden) are normally constructed of spruce in log cabin style, and are either self-built or bought pre-fabricated. The log cabins are available in various versions, either as sauna cabins. or also with shower and changing or relaxation room. There are also sauna cabins available as prefabricated or kit elements for installation in existing rooms.

Sauna stove: Sauna cabins for installation usually have electric stoves (which require a three-phase supply above a certain size), while log cabin types mostly have solid fuel stoves (which require a chimney).

Plunge pool-max. depth 1.20 m. An important part of a proper sauna, a (warm) footbath with a seat are required.

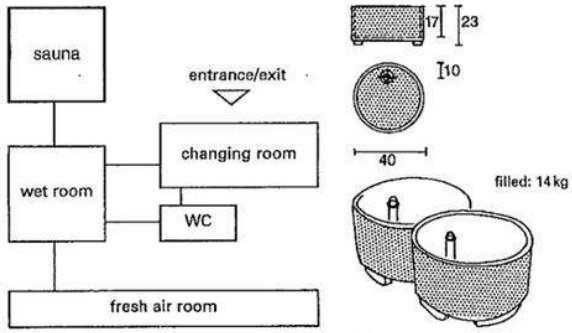

1 Functional scheme of a private sauna

2 Warm footbath

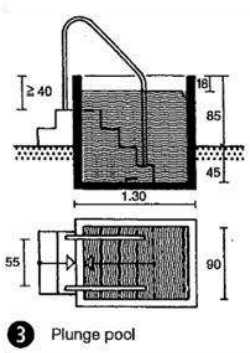

3 Plunge pool

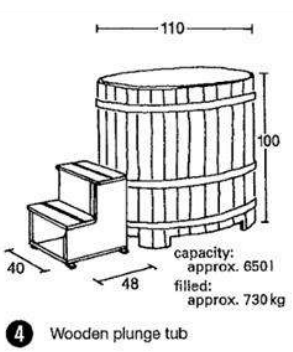

4 Wooden plunge tub

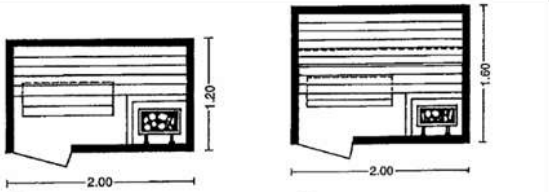

5 Sauna cabin: one person lying or two sitting

6 Sauna cabin: two people lying or three sitting

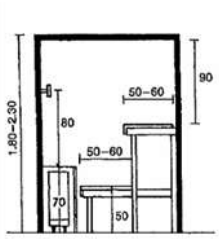

7 Cross-section

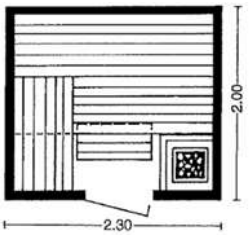

8 Sauna cabin: three people lying or five sitting

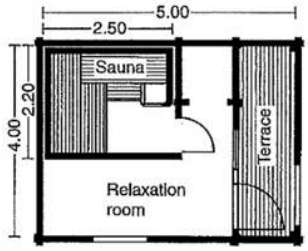

9 Sauna constructed as log cabin

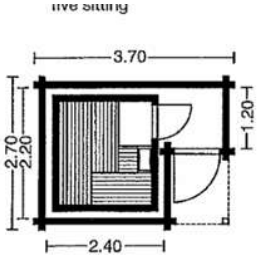

10 Sauna cabin constructed as log cabin

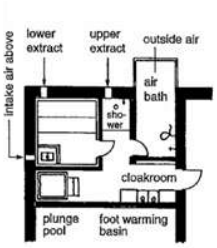

11 House sauna

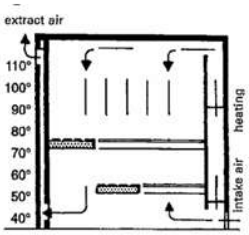

12 Cross-section of sauna with indirect heating (Bemberg)

① Shower
② Steam bath
③ Equipment
④ Sauna
⑤ Sun bench
⑥ Sitting & relaxation corner

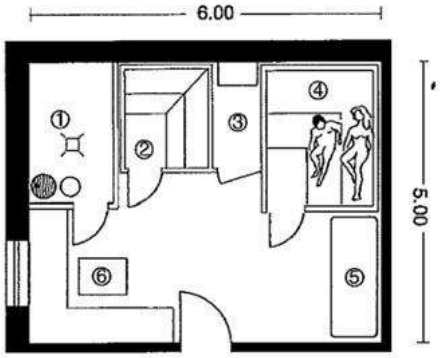

13 Sauna (installed, e.g. in cellar), 30 m², 4–6 people

① Sauna cabin
② Massage & washing room
③ Changing room
④ Veranda
⑤ Wood pile
⑥ Cubboard
⑦ Heating oven
⑧ Water kettle
⑨ Water tub

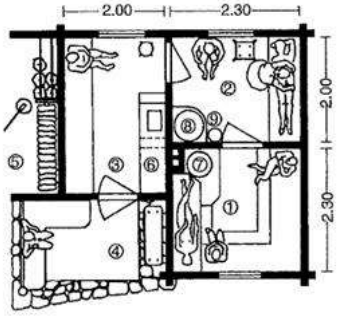

14 Sauna

① Sitting & relaxing corner
② Sauna cabin
③ Shower
④ Plunge pool
⑤ Footbath
⑥ WC
⑦ Sun bench
⑧ Wall bars
⑨ Ergometer

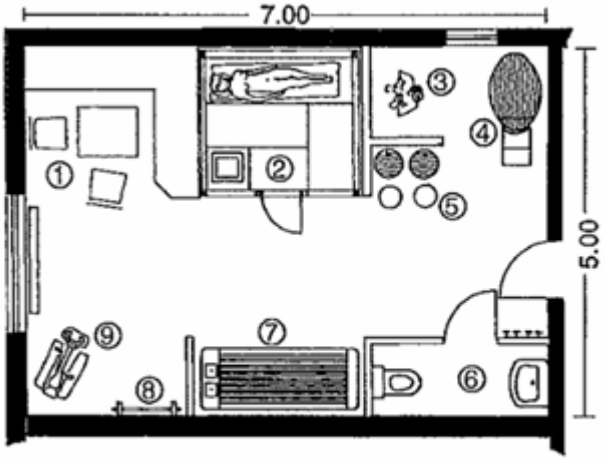

15 Sauna, 35 m², 4–6 people, sauna cabin as built-in element

Parking facility

Vehicle turning

Type of vehicle	External dimensions						
	Length	Wheelbase	Overhang length Front	Overhang length Back	Width	Height	External turning circle radius
	[m]	[m]	[m]	[m]	[m]	[m]	[m]
Bicycle	1.90				0.60	1.00	
Moped	1.80				0.60	1.00	
Motorcycle	2.20				0.70	1.00	
Car	4.74	2.70	0.94	1.10	1.76	1.51	5.85
HGVs:							
Van/campervan	6.89	3.95	0.96	1.98	2.17	2.70	7.35
HGV (2 axles)	9.46	5.20	1.40	2.86	2.29	3.80	9.77
HGV (3 axles)[1)]	10.10	5.30[1)]	1.48	3.32	2.50[4)]	3.80	10.05
HGVs with trailer:	18.71						
Towing vehicle (3 axles)[1)]	9.70	5.28[1)]	1.50	2.92	2.50[4)]	4.00	10.30
Trailer (2 axles)	7.45	4.84	1.35[3)]	1.26	2.50	4.00	10.30
Articulated HGVs:	16.50						
Tractor unit (2 axles)	6.08	3.80	1.43	0.85	2.50[4)]	4.00	7.90
Semi-trailer (3 axles)[1)]	13.61	7.75[1)] 1.61	4.25	2.50	4.00	7.90	
Buses:							
Coach, bus	12.00	5.80	2.85	3.35	2.50[4)]	3.70[6)]	10.50
Coach, bus[2)]	13.70	6.35[2)]	2.87	4.48	2.50[4)]	3.70[6)]	11.25
Coach, bus[2)]	14.95	6.95[2)]	3.10	4.90	2.50[4)]	3.70[6)]	11.95
Articulated bus	18.75	5.98/5.99	2.65	3.37	2.50[4)]	2.95	11.80
Refuse collection vehicles:							
2 axles (2 Mü)	9.03	4.60	1.35	3.08	2.50[4)]	3.55	9.40
3 axles (3 Mü)	9.90	4.77[1)]	1.53	3.60	2.50[4)]	3.55	10.25
3 axles (3 MüN)[2)]	9.95	3.90	1.35	4.70	2.50[4)]	3.55	8.60
Highest values permitted in Germany:							
HGV	12.00						
Trailer	12.00				2.55[4)5)]	4.00[6)]	12.50
HGV with trailer	18.75						
Articulated HGV	16.50						
Articulated bus	18.00						

Notes:
[1)] for vehicles with 3 axles, the rear tandem axle is integrated to a middle axle
[2)] for 3-axle vehicles with a trailing axle, the wheelbase corresponds to the distance between the front axle and the forward axle of the rear tandem axle
[3)] without tow bar length
[4)] without external mirror
[5)] additional equipment for air-conditioned HGVs up to 2.60 m
[6)] as double-decker bus 4.00 m

10 Basic vehicle data → p. 397–398

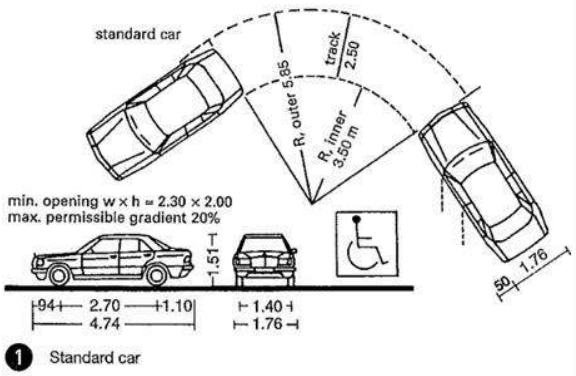

1 Standard car

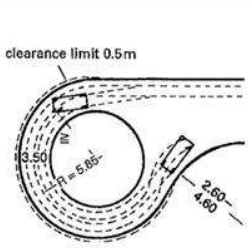

2 Turning circle of a car

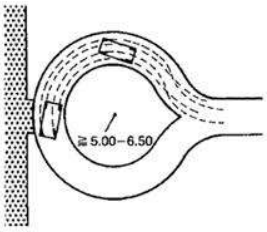

3 Entrance drive, car turning circle radius ≧5–6.50 m

Type of vehicle	External dimensions						
	Length	Wheelbase	Overhang length		Width	Height	External turning circle radius
			Front	Back			
	[m]	[m]	[m]	[m]	[m]	[m]	[m]
Bicycle	1.90				0.60	1.00	
Moped	1.80				0.60	1.00	
Motorcycle	2.20				0.70	1.00	
Car	4.74	2.70	0.94	1.10	1.76	1.51	5.85
HGVs:							
Van/campervan	6.89	3.95	0.96	1.98	2.17	2.70	7.35
HGV (2 axles)	9.46	5.20	1.40	2.86	2.29	3.80	9.77
HGV (3 axles)[1]	10.10	5.30[1]	1.48	3.32	2.50[4]	3.80	10.05
HGVs with trailer:	18.71						
Towing vehicle (3 axles)[1]	9.70	5.28[1]	1.50	2.92	2.50[4]	4.00	10.30
Trailer (2 axles)	7.45	4.84	1.35[3]	1.26	2.50	4.00	10.30
Articulated HGVs:	16.50						
Tractor unit (2 axles)	6.08	3.80	1.43	0.85	2.50[4]	4.00	7.90
Semi-trailer (3 axles)[1]	13.61	7.75[1] 1.61	4.25	2.50	4.00	7.90	
Buses:							
Coach, bus	12.00	5.80	2.85	3.35	2.50[4]	3.70[6]	10.50
Coach, bus[2]	13.70	6.35[2]	2.87	4.48	2.50[4]	3.70[6]	11.25
Coach, bus[2]	14.95	6.95[2]	3.10	4.90	2.50[4]	3.70[6]	11.95
Articulated bus	18.75	5.98/5.99	2.65	3.37	2.50[4]	2.95	11.80
Refuse collection vehicles:							
2 axles (2 MÜ)	9.03	4.60	1.35	3.08	2.50[4]	3.55	9.40
3 axles (3 MÜ)	9.90	4.77[1]	1.53	3.60	2.50[4]	3.55	10.25
3 axles (3 MüN)[2]	9.95	3.90	1.35	4.70	2.50[4]	3.55	8.60
Highest values permitted in Germany:							
HGV	12.00						
Trailer	12.00				2.55[4][5]	4.00[6]	12.50
HGV with trailer	18.75						
Articulated HGV	16.50						
Articulated bus	18.00						

Notes:
[1] for vehicles with 3 axles, the rear tandem axle is integrated to a middle axle
[2] for 3-axle vehicles with a trailing axle, the wheelbase corresponds to the distance between the front axle and the forward axle of the rear tandem axle
[3] without tow bar length
[4] without external mirror
[5] additional equipment for air-conditioned HGVs up to 2.60 m
[6] as double-decker bus 4.00 m

10 Basic vehicle data → p. 397–398

CHAPTER 4

SITE INVENTORY

OVERVIEW

A site inventory overview is crucial in the planning and design phase of a resort project, providing a comprehensive understanding of the site's characteristics and context. Conducting a thorough site inventory allows for informed decision-making, effective design solutions, and an understanding of how the site interacts with its natural, built, and cultural environment.



SITE INVENTORY



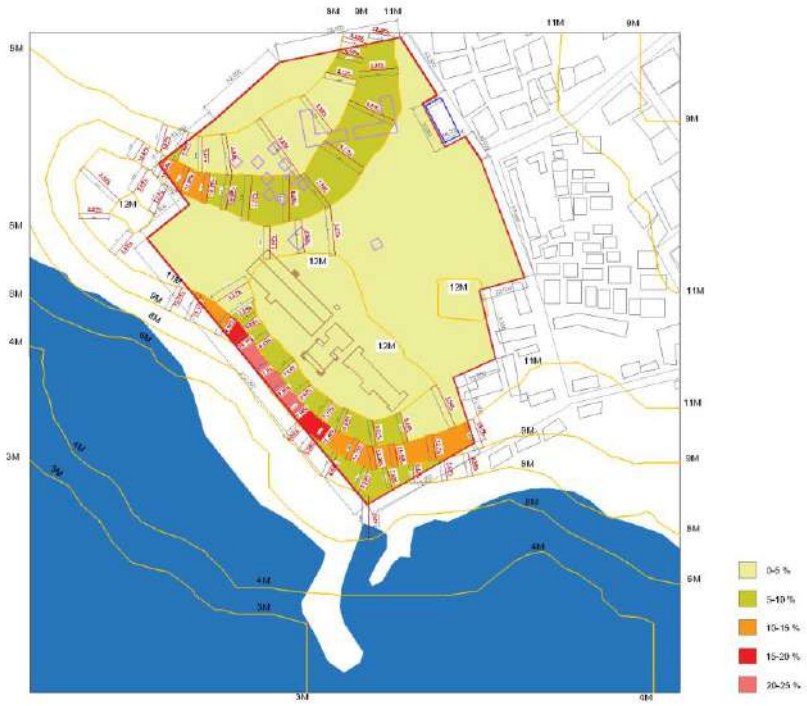

1. LOCATION & CONTEXT

Distance: Chorwad Beach is about **20–37 km** south of Somnath and approximately **20 km from Veraval** (Somnath Railway Station)





2. NEARBY INFRASTRUCTURE

Nearest rail access is Chorwad Road railway station (~6 km). Airports: Rajkot (~180 km) and Diu/Keshod (~40–110 km); road access via Somnath or Veraval on NH-51





3. HISTORICAL & CULTURAL HIGHLIGHTS

Chorwad Palace—often referred to as the Summer Palace or Daria Mahal—was built in 1930 by Nawab Muhammad Mahabat Khanji III, the ruler of Junagadh, as his coastal summer retreat on the shores of the Arabian Sea in Chorwad, Junagadh district, Gujarat. Constructed around 1928–1930, the palace blends Italian, Muslim, and colonial architectural styles, featuring lofty arched windows, balconies, projecting verandas, landscaped gardens and walkways perfect for seaside promenades.



Originally the exclusive pleasure palace of the Nawab and his entourage, complete with facilities to host royal banquets, horse stables, and lavish displays of luxury, the palace later became the central facility of a government-run beach resort developed by the Tourism Corporation of Gujarat Ltd (TCGL) in the 1970s. It was intended as India's only **beach palace resort**—a singular destination that combined heritage architecture with seaside relaxation.



By the late 2000s, the resort and palace were already described as **dilapidated**. Reports indicated that the palace porch had collapsed, while precious **Belgian chandeliers, Italian furniture, and antique décor** were stolen or vandalized. The adjoining TCGL cottages and support facilities, meant to host beach tourists, also became unusable due to decay and lack of upkeep. Even basic infrastructure such as pathways, gardens, and lighting were left in poor condition, discouraging visitors and creating an image of abandonment.





DOCUMENTATION OF BEACH RESORT

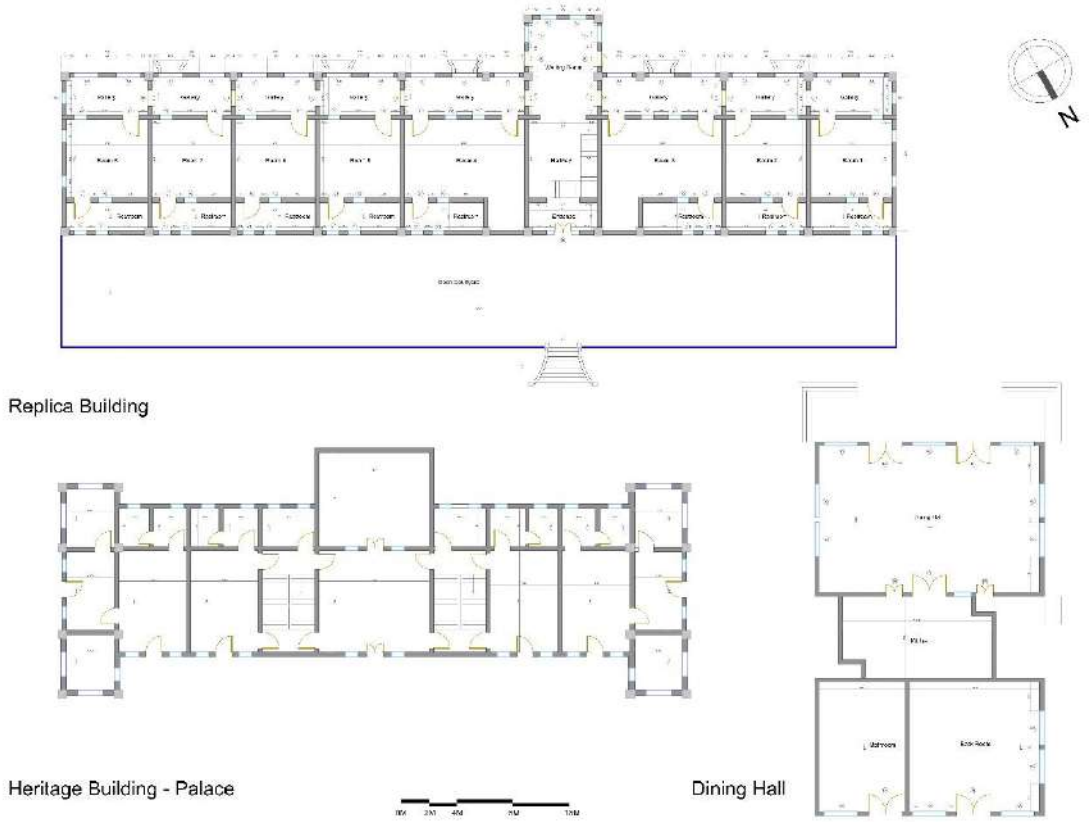

Figure 1 PLAN OF BEACH RESORT

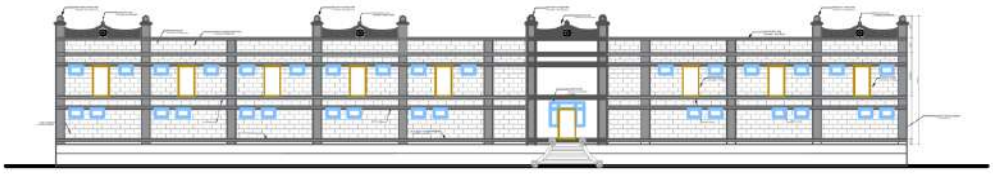

Figure 2 ELEVATION (FRONT SIDE)

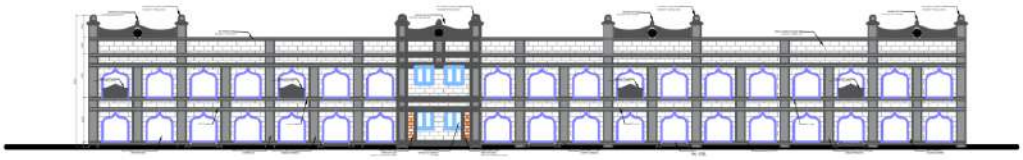

Figure 3 ELEVATION (BEACH SIDE)

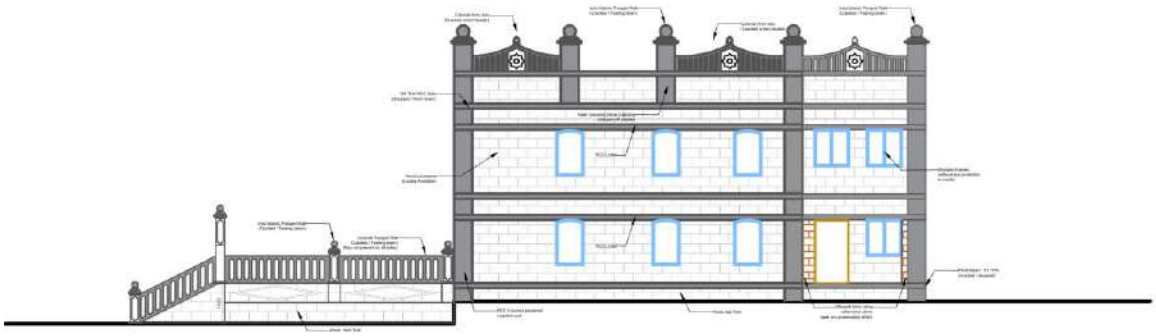

Figure 4 SECTION OF BEACH RESORT

MATERIALS OF CHORWAD PALACE

A full inventory of materials is assembled from the RFP documents, historical descriptions, and the site photographs. The original structure is primarily stone masonry with lime mortar and plaster (as in other Saurashtra palaces). Key materials include:

- **Stone:** The main walls are hewn from local trap (basalt) or similar volcanic rock; lighter Kaand limestone (a yellow-cream limestone) was used for decorative elements, cornices, and carving
- **Lime mortar & plaster:** Masonry joints and exterior finishes were set with lime-based mortar; surviving surfaces show rough lime plaster typical of period construction.
- **Timber:** Wood beams and joists (now largely collapsed) would have supported floors and roof trusses, as in comparable palaces.
- **Roofing:** The original roof likely had *terra-cotta* tile covering (common in coastal Gujarat). No intact roof survives, but fallen tiles and timber suggest a tiled roof structure.
- **Finishes:** Luxury interiors included marble, as indicated by reports of "marble bathtubs" in Chorwad Palace. Indeed, one source describes the palace's bathrooms as containing marble tubs and high-end decor Modern ceramic floor and wall tiles are visible in ruined bathrooms (Figure 3), but these are later additions. Windows and doors would have had glazed glass with metal or wooden frames and decorative iron grilles, as was customary.
- **Metals & Glass:** Iron grills, hinges, and hardware (typical of Muslim-influenced palaces) and glass (for the large arched windows) were also part of the construction.

These conclusions align with what little documentation exists. The Tender/RFP (2024) emphasizes *restoring* the old palace rather than replacing it, implying all original materials (stone, wood, etc.) should be conserved. In absence of a published materials list, the above summary integrates on-site evidence (photos) with period practice. The key takeaway is that Chorwad Palace was built of basalt **masonry with Kaand limestone ornament**, bound by lime plaster, and finished inside with marble and tile.

CO_2 Emissions by Material
Material
Quantity
CO_2 Factor
CO_2 Emissions
RCC
380 m^3 (≈ 912 t)
0.159 kg/kg
145,069 kg (145 t)
Bricks
460.8 m^3 (≈ 783 t)
0.24 kg/kg
188,006 kg (188 t)
Terracotta tile
23.04 m^3 (≈ 43.8 t)
0.45 kg/kg
19,699 kg (19.7 t)
Ceramic tile
23.04 m^3 (≈ 46.1 t)
0.74 kg/kg
34,099 kg (34.1 t)
Paint
2,764.8 kg
2.12 kg/kg
5,861 kg (5.9 t)
**
—
—
392,735 kg (393 t)
Total Embodied-Carbon ≈ 393 t CO_2e





Aspect	Recommendation
Orientation	SW-facing views, cross-ventilation NE–SW
Sun Protection	Deep overhangs, jaalis, shaded courtyards
Ventilation	Sea breeze harnessing with courtyards & high openings
Materials	Local stone, RCC frame, lime plaster, terracotta roof tiles
Roofing	Sloped (30–45°) or flat with drains, cyclone-tied structures
Drainage	Raised plinths, permeable paving, bioswales
Landscape	Windbreak trees, shaded trails, water features
Style	Fusion of **Saurashtra heritage** + **modern eco-luxury**

4. SWOT ANALYSIS

Strengths	**Weaknesses**
Very tranquil & scenic, ideal for relaxing	Not safe for swimming; drowning risk reported
Historic charm vis-a-vis palace & heritage	Minimal on-site infrastructure or amenities
Great sunsets/sunrises with natural backdrop	Limited water access; rough tides

Opportunities	**Threats**
Heritage-oriented tourism via palace resort	Safety hazards at sea; official bans previously issued
Local culture exploration & photography	Weather extremes (summer heat, rough monsoon seas)

5. SITE ORIENTATION & SUN PATH

- **Latitude:** ~20.9° N
- **Sun Path:**
- **Summer (June):** High solar altitude (~85°); sun rises in NE, sets in NW
- **Winter (Dec):** Lower angle (~45–50°); sun rises in SE, sets in SW

6. WIND PATTERNS & VENTILATION

- **Prevailing Winds:**
- **Summer/Monsoon (May–Sept):** Strong SW winds (~25–30 km/h**)**
- **Winter (Nov–Feb):** Mild NE winds (~10–15 km/h)

7. LANDSCAPE & MICROCLIMATE DESIGN

- Use casuarina, palm, neem and other coastal salt-tolerant species as windbreaks.
- Create shaded pathways and green buffers to lower ambient heat.

8. FLORA & FAUNA

A. <u>Flora (plants)</u>

Name	Image	Season / Growth Pattern
Neem (Azadirachta indica)		Evergreen; flowers in spring (March–May)
Coconut Tree (Cocos nucifera)		Evergreen; fruits year-round, peak summer harvest
Casuarina (Casuarina equisetifolia)		Evergreen; withstands coastal conditions all year

Mango (Mangifera indica)		Deciduous; fruits in summer (April–June)
Acacia (Various species)		Deciduous/Semi-evergreen; dry seasons preferred
Banyan (Ficus benghalensis)		grows year-round
Peepal (Ficus religiosa)		Semi-evergreen; sheds briefly in March
Pandanus (Pandanus tectorius)		Evergreen; thrives in coastal areas year-round
Karanja (Pongamia pinnata)		Deciduous; flowers in late spring/summer
Alexandrian Laurel (Calophyllum inophyllum)		Evergreen; blooms intermittently throughout year
Cerbera manghas		Evergreen; flowers mainly in summer
White Mangrove (Avicennia marina)		Evergreen; thrives in brackish water, year-round

Beach Morning Glory (Ipomoea pes-caprae)		Perennial creeper; flowers year-round
Crinum asiaticum (poison bulb)		Summer or early fall
Indian Aloe (Aloe vera)		Perennial succulent; peak growth in dry season
Bougainvillea (Bougainvillea glabra)		Early summer through fall
Frangipani (plumeria)		Flowering from december to april

B. <u>Fauna (animals)</u>

a) Marine Life

- Mollusks: Pearl oysters and various sea slugs.
- Octopus: Known for their unique color-changing abilities.
- Echinoderms: Starfish, sea cucumbers, and sea urchins.

- Fish: Pufferfish, seahorses, stingrays, mudskippers, and a wide array of other finfish. Studies along the Chorwad Coast have documented diverse fish species, including Indian Mackerel (*Rastrelliger kanagurta*).
- Sea Turtles: Endangered species like Green Sea Turtle, Olive Ridley Sea Turtle, and Leatherback Sea Turtle.
- Sea Snakes: Several species of sea snakes inhabit the coastal waters.
- Mammals: Dugongs (Sea Cows) and smaller cetaceans like Finless Porpoises and various dolphin species.
- Coral: Coral reefs are present on 42 islands near the Gujarat coast.

b) Birds

- Waterfowl: Dalmatian Pelican, White-eyed Pochard, and Indian Skimmer.
- Shorebirds: Greater Flamingo, Crab Plover, Sandpipers, and other shorebirds.
- Other Birds: Teals, fowls, Ibis, Curlews, Herons, Egrets, Ducks, Pelicans, Storks, Gulls, and Terns.
- Threatened Bird Species: The Black-necked Stork, a large wading bird.
- Migratory Birds: Winter Visitors (November - March/April):
    1. Ruddy Shelduck: A medium-sized waterfowl species.
    2. Bar-headed Goose: Known for its high-altitude migration over the Himalayas.
    3. Northern Pintail: A medium-sized dabbling duck.
    4. Northern Shoveler: Another duck species that winters in the Indian Subcontinent.
    5. Common Swallow: Migrates from Europe and Northern Asia to escape the cold.
    6. Siberian Crane: A notable winter visitor to the Rann of Kutch, which is a coastal region of Gujarat.
    7. Summer Visitors:
- Black-Crowned Night Heron: Migrates from Eastern Europe and Western Asia to the Indian Subcontinent.
- Eurasian Golden Oriole: Characterized by its bright yellow plumage.
- Blue-tailed Bee-eater: Primarily found in South and Southeast Asian countries and migrates to southern regions after breeding in North and Northwest India

c) Terrestrial Fauna

- Marsh Crocodiles: Inland wetlands in the Kachchh region, which is somewhat close to the coast, harbor the endangered Marsh Crocodile or Mugger Crocodile (*Crocodylus palustris*).

- Mammals: Depending on the distance from the coast and the presence of nearby protected areas like Girnar Wildlife Sanctuary, you might also find mammals such as:
    1. Nilgai or Blue Bull (*Boselaphus tragocamelus*)
    2. Indian Golden Jackal (*Canis aureus indicus*)
    3. Indian Grey Wolf (*Canis lupus pallipes*)
    4. Jungle Cat (*Felis chaus*)
    5. Mongoose
    6. Indian Hare

CLIMATE ANALYSIS

VERAVAL (25Km from CHORWAD)

- **Location**: Holiday Home Palace, Chorwad, Gujarat (near Veraval)
- **Latitude/Longitude**: 21.03°N, 70.23°E
- **Climate Zone**: Composite (hot-dry in summer, warm-humid in monsoon, mild winter)

1. TEMPERATURE ANALYSIS

Data:

- **Max Temp**: 42.1°C (May)
- **Min Temp**: 11.9°C (January)
- **Mean Temp Range**: 22°C (Jan) to 29.9°C (June)

Design Challenges:

- High summer heat (Mar–June) → Thermal discomfort
- Cold nights in Jan → Slight insulation needed
- Large diurnal variation (day-night) in hot months

Inferences for Resort Design:

a) Use thermal mass (stone/brick) for stable indoor temps
b) Add roof insulation, light-coloured roofing, ventilated attic
c) Courtyards & terraces to enhance night-time cooling
d) Double-glazing or shading to reduce heat gain in rooms

Heating and Cooling Degree Days

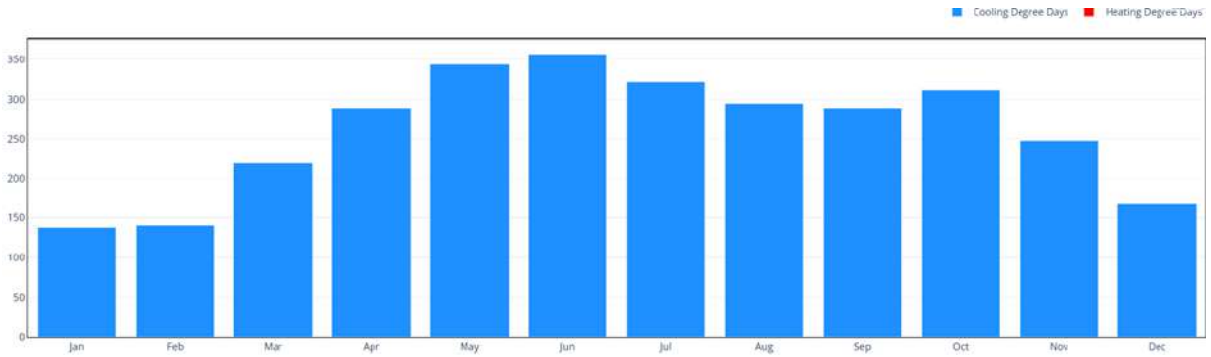

DRY BULB TEMPERATURE (YEARLY)

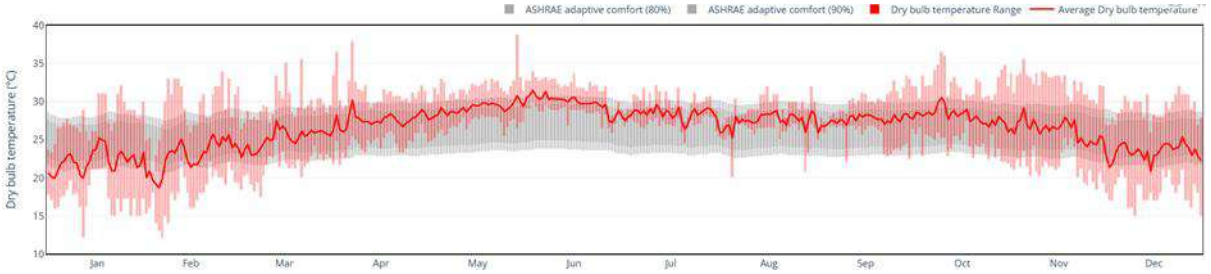

WET BULB TEMPERATURE (YEARLY)



DEW POINT TEMPERATURE (YEARLY)



2. HUMIDITY ANALYSIS

a) **Highest**: 89.7% (Aug)
b) **Lowest**: 35% (April)
c) Humidity rises from May and peaks in July–Sept

Design Challenges:

- Mold, condensation, mustiness in enclosed spaces during monsoon
- Reduced comfort due to high latent heat

Inferences:

- Use cross-ventilation and perforated elements like *jaalis*
- High ceilings, ventilation shafts

Use lime plaster, clay, and moisture-wicking materials

HUMIDITY (YEARLY)

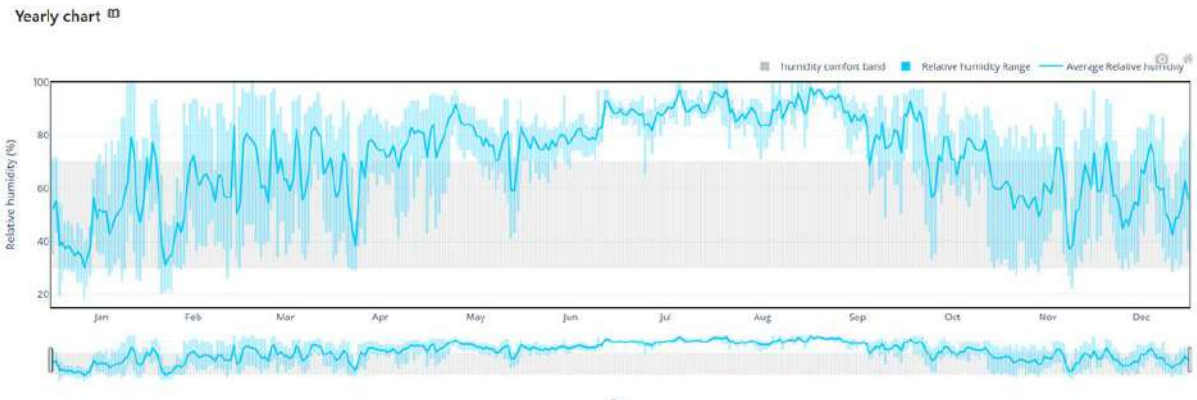

3. WIND ANALYSIS

Data:

- **Summer Wind**: SW (Sea breeze)
- **Winter Wind**: NE (cool, dry)

Challenges:

- Need to optimize **natural ventilation** in hot/humid months
- Avoid **heat loss** in winter

Inferences:

- Orient courtyards and windows toward SW
- Avoid major openings on NE side in winter

Use **wind towers**, **vent blocks**, **louvres** for guided air flow

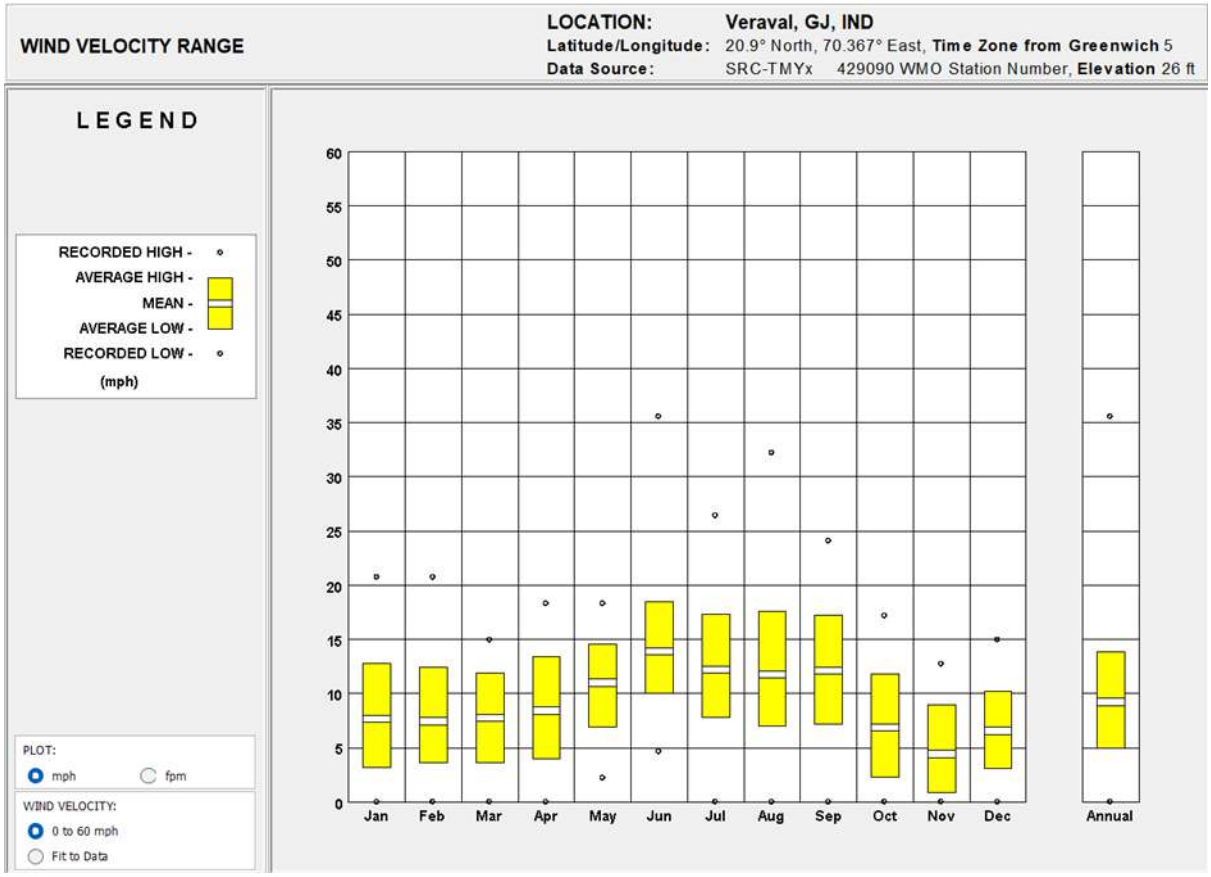

WIND ROSE (ANNUAL + SEASONAL)

Observations:

- Summer: Predominantly **SW** (favourable for ventilation)
- Winter: **NE**, drier and cooler

Inferences:

- Locate **resort lounges, dining areas, verandahs** along SW-facing orientations
- **Dense planting on NE sides** for wind buffering in winter

SEASONAL WIND ROSE

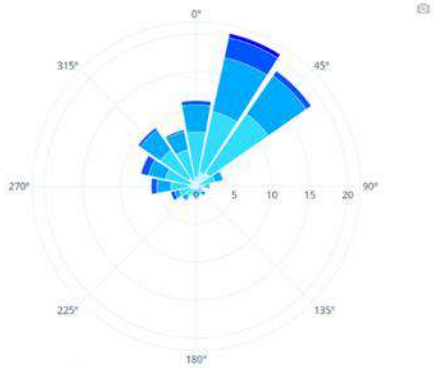

Observations between the months of Dec and Feb between 01:00 hours and 24:00 hours. Selected observations 2160 of 8760, or 24 %. 37 observations have calm winds.

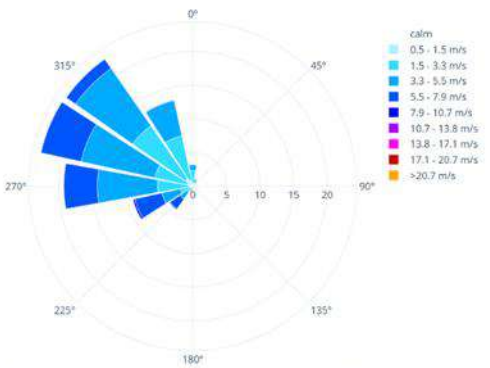

Observations between the months of Mar and May between 01:00 hours and 24:00 hours. Selected observations 2208 of 8760, or 25 %. 21 observations have calm winds.

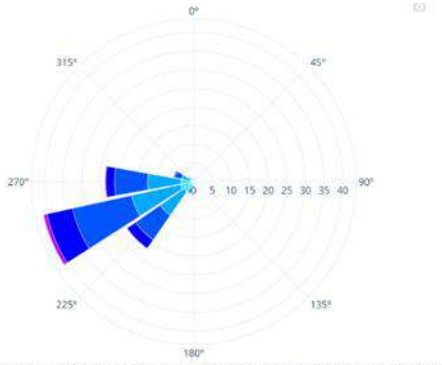

Observations between the months of Jun and Aug between 01:00 hours and 24:00 hours. Selected observations 2208 of 8760, or 25 %. 12 observations have calm winds.

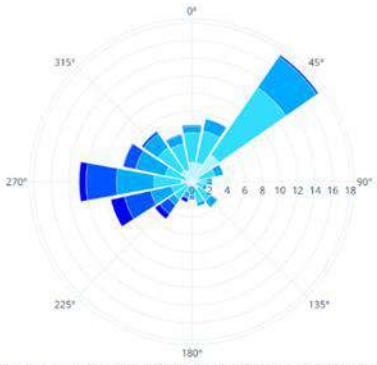

Observations between the months of Sep and Dec between 01:00 hours and 24:00 hours. Selected observations 2928 of 8760, or 33 %. 88 observations have calm winds.





4. RAINFALL AND RAIN DAYS

Data:

- **Total Annual**: ~1100 mm (majority in July–Sept)
- **Peak Rainfall**: July (426 mm)

Design Challenges:

- Water stagnation
- Site flooding due to intense short-duration rainfall
- Soil erosion near coastal edges

Inferences:

a) Sloped roofs, deep overhangs, gutter systems
b) Rainwater harvesting tanks for utility use
c) Elevated plinths, well-drained paving
d) Use gravel channels, bioswales in landscaping

5. SOLAR RADIATION AND SUN PATH

Data:

- High sun angle in summer
- East & west façades get max exposure
- South walls get low sun angle (winter sun)

Challenges:

- Overheating on east & west walls
- Need daylighting without heat gain

Inferences:

a) Horizontal shading (chajjas) on south
b) Vertical fins/louvres on east & west
c) Integrate light shelves, clerestories, and skylights

Use solar control glazing or tinted glass

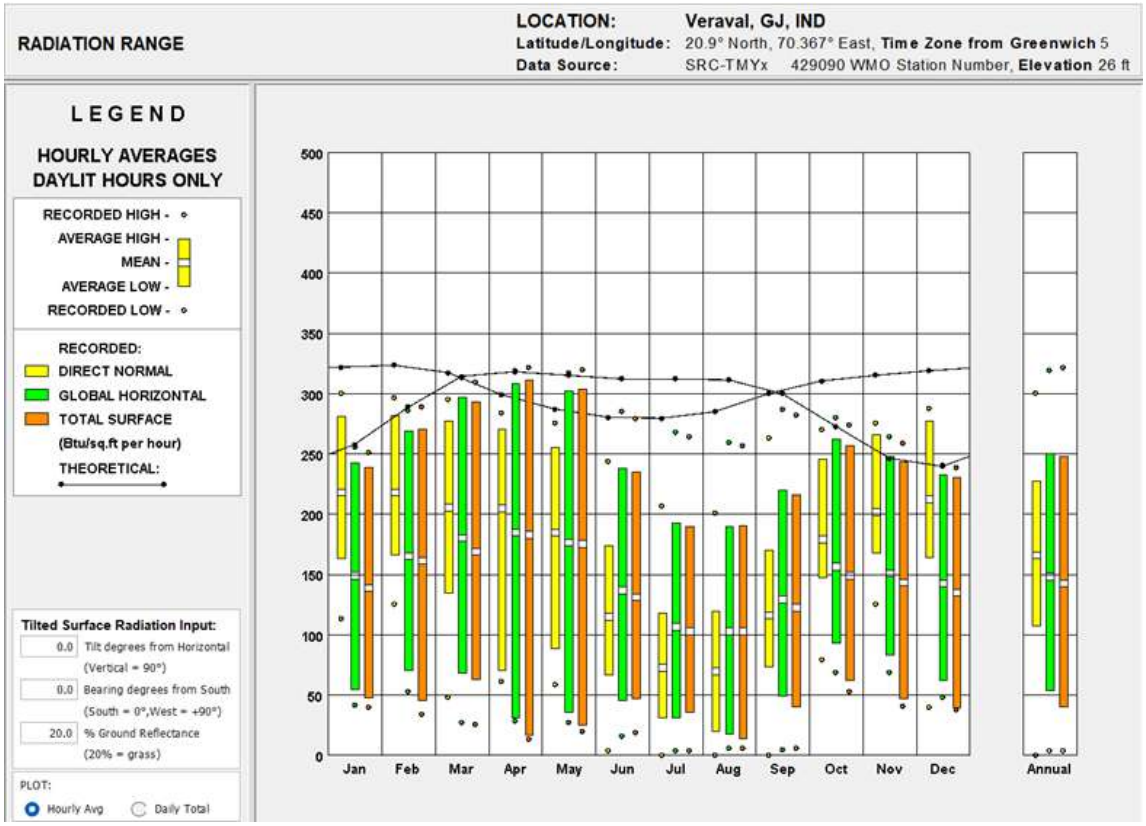
RADIATION RANGE
LOCATION: Veraval, GJ, IND
Latitude/Longitude: 20.9° North, 70.367° East, Time Zone from Greenwich 5
Data Source: SRC-TMYx 429090 WMO Station Number, Elevation 26 ft
LEGEND
HOURLY AVERAGES
DAYLIT HOURS ONLY
RECORDED HIGH -
AVERAGE HIGH -
MEAN -
AVERAGE LOW -
RECORDED LOW -
RECORDED:
DIRECT NORMAL
GLOBAL HORIZONTAL
TOTAL SURFACE
(Btu/sq.ft per hour)
THEORETICAL:
Tilted Surface Radiation Input:
0.0 Tilt degrees from Horizontal
(Vertical = 90°)
0.0 Bearing degrees from South
(South = 0°,West = +90°)
20.0 % Ground Reflectance
(20% = grass)
PLOT:
Hourly Avg
Daily Total
500
450
400
350
300
250
200
150
100
50
0
Jan
Feb
Mar
Apr
May
Jun
Jul
Aug
Sep
Oct
Nov
Dec
Annual

SUN PATH

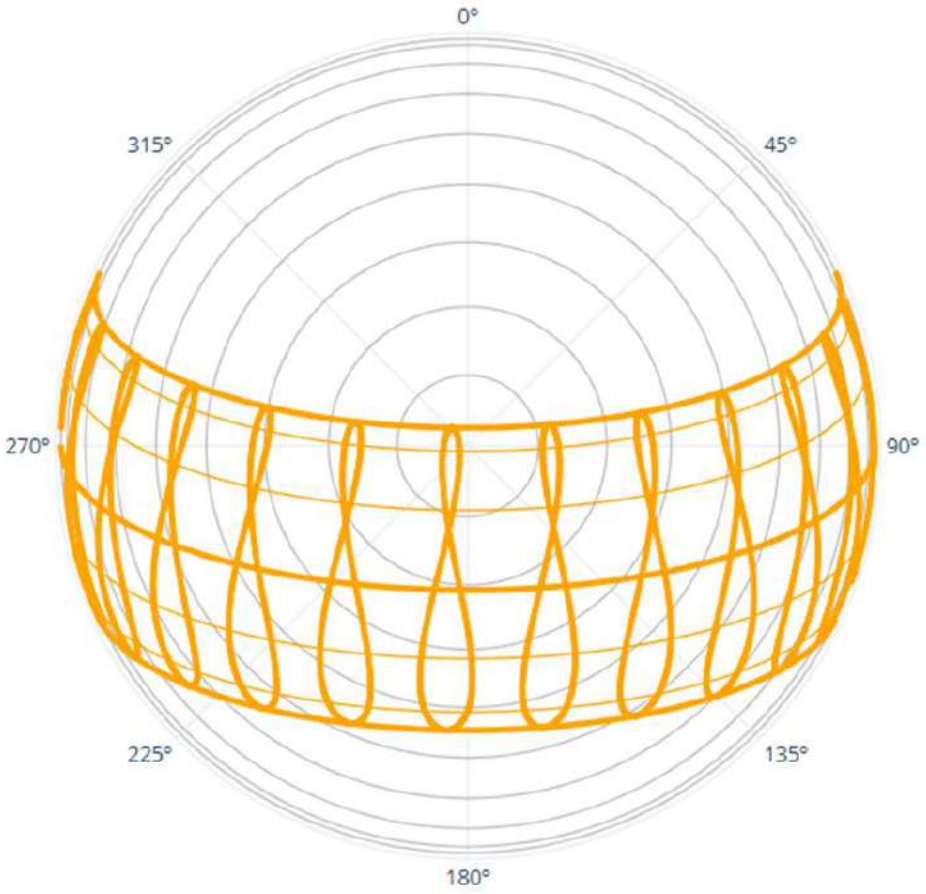
0°
45°
90°
135°
180°
225°
270°
315°

6. CLOUD COVER & SOLAR AVAILABILITY

Data:

- July–Sept: cloudiest months → Reduced daylight
- Oct–May: mostly sunny

Inferences:

- Use daylight redirecting devices
- Incorporate skylights, light wells in shaded zones

CLOUD COVERAGE

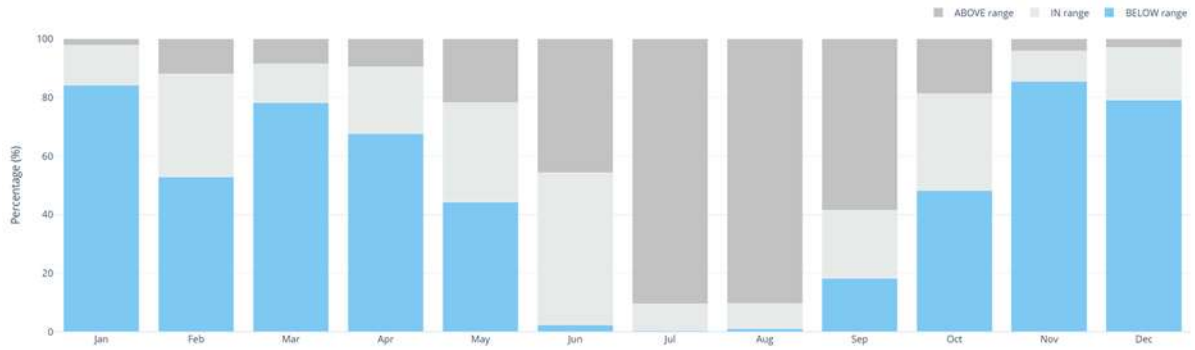

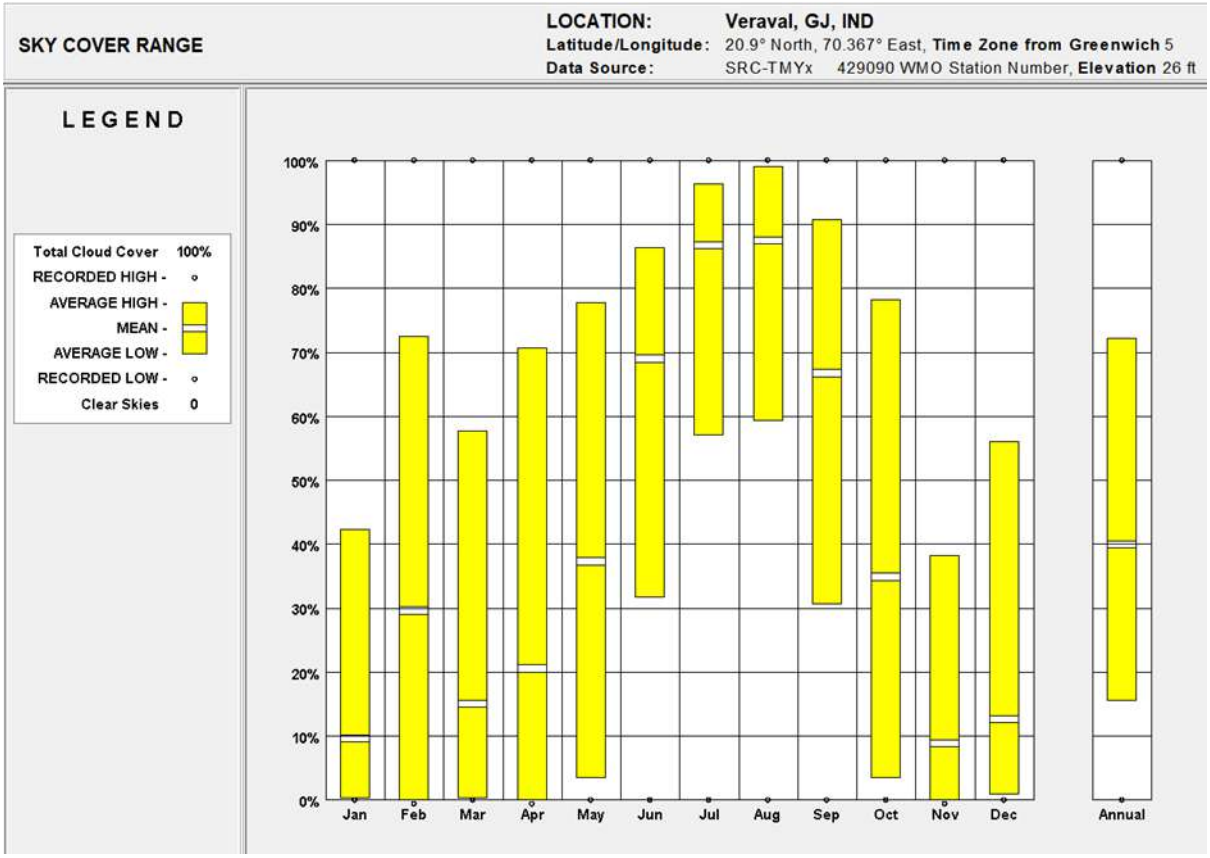

MAHONEY TABLE (Based on Monthly Data from Veraval)

Month	Mean Temp (°C)	RH (%)	Rain	Mahoney Zones	Inferences
Jan	22.23	48.5	No	Comfort (Dry Winter)	Slight heating, open design
Mar–May	25–29.1	70–78	No	Hot-Dry	Thermal mass, courtyards, shade
Jun–Sep	28–29.9	80–89	High	Warm-Humid	Cross ventilation, rain protection
Oct	28.1	74.5	Low	Transition	Combine both strategies
Nov–Dec	23–26	57–58	No	Cool-Dry	Light thermal mass, openable glazing

KEY INFERENCES FOR RESORT DESIGN:

1. Blend of cooling and ventilation strategies across seasons
2. Outdoor-indoor transitions via shaded verandahs and pergolas
3. Maximized cross-ventilation for humid months
4. Rainproof but breathable design in monsoon
5. Use of traditional passive cooling: jaalis, courtyards, water features
6. Materials should be locally sourced, moisture-resistant, and breathable

MAHONEY TABLE-BASED DESIGN GUIDELINES:

Parameter	Recommendation
Orientation	Long axis E-W to reduce sun on E/W walls
Openings	Moderate, with shading (louvers/chajjas)
Walls	Heavy (thermal mass) with light finishes
Roofs	Insulated, sloped with overhangs
Courtyards	Yes – shaded, vegetated, with water elements
Rain Response	High plinths, covered walkways, rainwater harvesting

Ventilation	Cross ventilation mandatory in all occupied spaces
Ground Surface	Permeable paving, grass or gravel to prevent runoff
Construction Material	Brick, stone, lime plaster, local laterite

DRAINAGE ANALYSIS

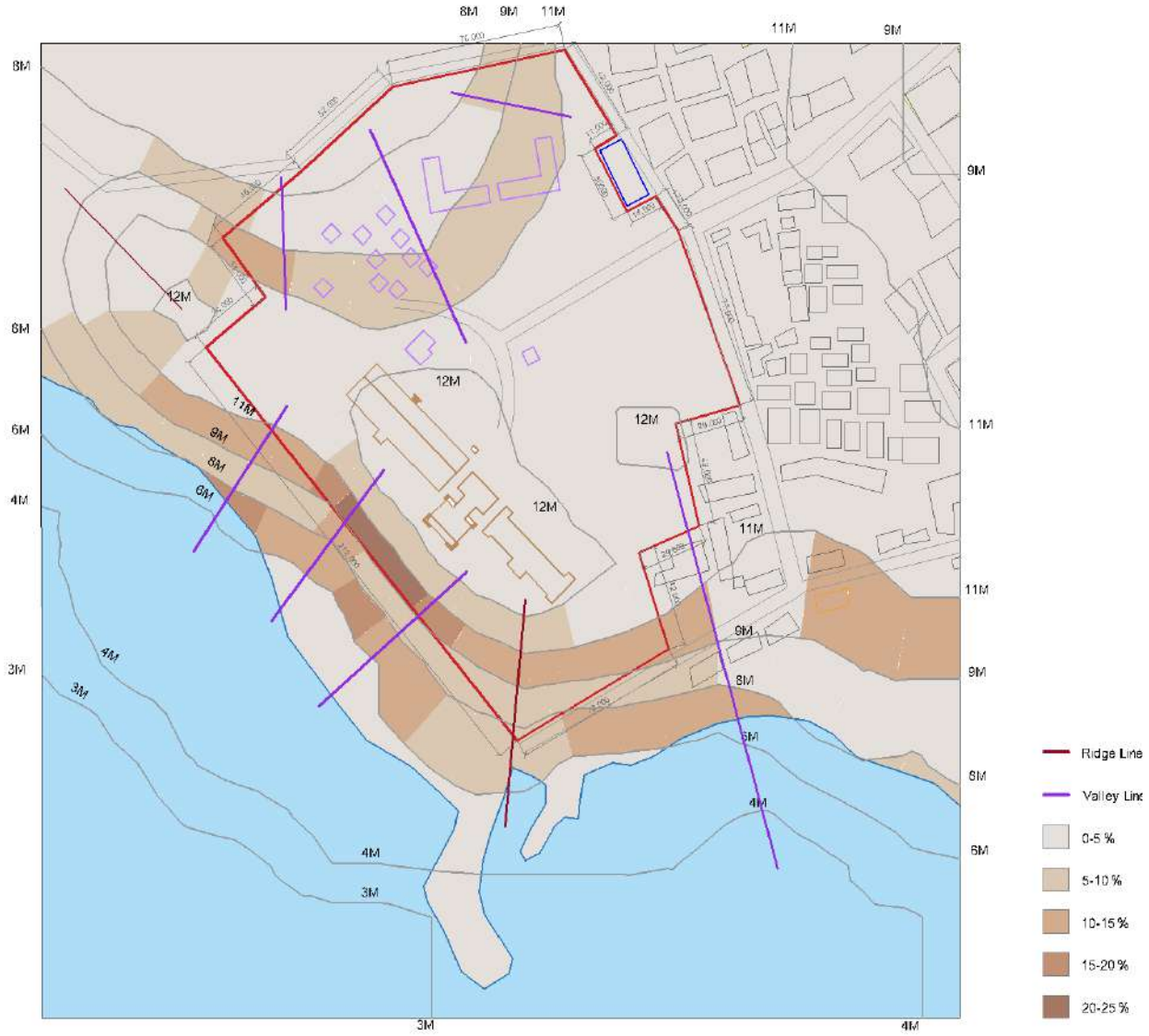

SITE PHOTOS















CHAPTER 5

CASE STUDY & DESK APPRAISALS

OVERVIEW

This chapter analyses four case studies- Kohinoor Resort, Azzaro Resort,- chosen for their beachside locations, climatic responsiveness and integration of historical buildings/elements. Key aspects like site planning, architectural character, climate responsiveness, cultural integration and service planning were studied, providing valuable insights for designing a beachside resort in Chorwad.

CASE STUDY

5.1 KOHINOOR RESORT, DIU



OBJECTIVE OF THE CASE STUDY:

The objective of this case study is to analyze the architectural design, spatial planning, and functional aspects of Hotel Kohinoor, Diu, with a focus on its response to climate, cultural integration, and user experience. It aims to evaluate how the resort incorporates sustainable practices, aesthetic appeal, and efficient spatial organization to serve as a successful hospitality model in a coastal context.

LOCATION:

Hotel Kohinoor is situated in the Fudam (Fofrara) area along Nagoa Beach Road on the island of Diu, in the Union Territory of Dadra & Nagar Haveli and Daman & Diu, India. It sits directly opposite Azzaro Resort & Spa, roughly 4 km inland from Nagoa Beach and about 4 km from Diu Fort, offering strategic proximity to major attractions. The property is approximately 6.9–7.7 km from Diu Airport, making it an easy 12-minute drive by car. Located near landmarks such as the Kohinoor Water Park and Gangeshwar Mahadev Temple, the hotel blends accommodation with easy beach and heritage access, suitable for both leisure and pilgrimage visits.



Location, The Kohinoor hotel

HISTORICAL CONTEXT:

Hotel Kohinoor is located in Diu, a former Portuguese colony with a rich maritime and architectural legacy. After Diu's integration into India in 1961, the region gradually developed as a coastal tourism hub. Established in the late 20th century, Hotel Kohinoor reflects this shift, offering modern hospitality while being situated near historical landmarks like Diu Fort and Gangeshwar Temple. Its presence in the Fudam area showcases the town's evolution from a colonial outpost to a growing tourist destination.



The kohinoor Hotel view

OWNER & ARCHITECT:

Owner: Yatin Fugro, a Goan entrepreneur and hospitality developer; the property is managed under Hotel Sea-View Pvt. Ltd.

Architect: Rudra Natekar – credited with designing the hotel's resort-style ambiance, blending Portuguese/Mediterranean motifs with local craftsmanship and coastal sensitivity.

Accessibility:

- **By Air:** Located just 4–5 km from Diu Airport
- **By Train: No railway station in Diu**, Nearest station: **Veraval Junction (~90 km)**.
- **By Road:** Well-connected by state transport and private buses**.**

Proximity to Attractions:

- **Naida Caves –** Around 2–3 km, one of the most popular caves on Diu.
- **Diu Museum & INS Khukri Memorial** – About 2 km away, located centrally in Diu town.
- **Diu Fort** – Roughly 2.5–3 km, a significant Portuguese-era landmark.
- **Nagoa Beach** – Approximately 3.6–5.8 km from the resort; less ideal for walking, better accessed via vehicle.

Surroundings and Context:

Hotel Kohinoor is situated in the calm Fudam area of Diu, along Nagoa Beach Road. Surrounded by greenery and low-rise development, it lies close to major attractions like Nagoa Beach, Diu Fort, and Gangeshwar Temple. The setting offers a quiet retreat with easy access to both the natural beauty and historical charm of the island, making it ideal for tourists seeking a balance of relaxation and exploration.







The Kohinoor surroundings

Architectural Style:

Hotel Kohinoor features a **Portuguese-inspired resort architecture**, reflecting Diu's colonial heritage. The design includes **arched windows**, **cream-colored façades**, **balconies (balcaos)**, and **red-tiled roofs**, creating a Mediterranean coastal village feel. The layout emphasizes **courtyard planning**, **open spaces**, and a central pool, blending heritage aesthetics with modern comfort and functionality.



Building facade

Vernacular Elements:

Hotel Kohinoor incorporates several vernacular elements inspired by Diu's regional and colonial past. Features such as arched openings, balcaos (covered porches), sloping red-tiled roofs, and locally sourced materials reflect the traditional Portuguese-Goan architectural language. The use of courtyards, natural ventilation, and shaded walkways also aligns with the local climate and cultural context, blending modern resort design with regional identity.

Modern Design:

While rooted in heritage aesthetics, Hotel Kohinoor incorporates modern design elements to enhance guest comfort and functionality. These include well-planned circulation, spacious interiors, contemporary furnishings, and modern amenities like a swimming pool, banquet hall, and wellness facilities. The architecture subtly balances traditional forms with clean, functional layouts, offering a refined resort experience suited to present-day hospitality standards.

Eco-Friendly Practices:

Hotel Kohinoor adopts several eco-friendly practices to promote sustainability. These include the use of natural ventilation and lighting, landscaped green spaces that reduce heat absorption, and local materials in construction to lower environmental impact. Water-saving fixtures, rainwater harvesting systems, and basic waste segregation measures also contribute to eco-conscious operations, reflecting an effort to harmonize with Diu's sensitive coastal environment.

Inspiration:

Hotel Kohinoor draws inspiration from Portuguese colonial architecture and the coastal charm of Diu. The design reflects the island's historical roots, with features like arched windows, balcaos, and red-tiled roofs, reminiscent of traditional Goan and Diu houses. The aim was to create a resort that blends heritage with comfort, offering guests an immersive experience rooted in the local architectural identity.

Luxury:

Hotel Kohinoor offers a luxurious stay through its spacious rooms, elegant interiors, and premium amenities such as a swimming pool, banquet hall, fine-dining restaurant, and landscaped gardens. The blend of heritage-inspired design with modern comforts creates an upscale resort experience, appealing to both leisure travelers and business guests seeking refined hospitality in a serene coastal setting.



Luxury Rooms

AMENITIES:

Guest Amenities:

- Swimming pool (outdoor) with Jacuzzi for relaxation and recreation
- Splash Water World (on-site water park) and Footloose Discotheque for entertainment
- Casino-style nightlife and party lawn ("Bageecha") accommodating up to ~200–600 people for events and gatherings.



Swimming pool



Lawn

Business & Events:

- Fully air-conditioned conference hall seating 45–150 people in theatre style.
- Board room for smaller meetings or executive sessions
- Outdoor party lawn "Bageecha", ideal for weddings, social gatherings, or corporate events (200–600 capacity)



Fig 1; Conference room



Fig 2; Conference room

Rooms & In-Room Facilities

- 50 well-furnished guest rooms: Classic Deluxe, Royal Deluxe, Royal Executive, and Suites
- All rooms equipped with air-conditioning, satellite TV, mini-bar, safe, telephone, and free Wi-Fi
- Attached bathrooms with hot and cold running water, complimentary toiletries, and daily housekeeping.

Construction and design features:

- Tiled sloping roofs and canopies to handle coastal rain and heat.
- Centralized layout: buildings arranged around common amenities like the pool and lawns.
- Multiple public amenities: discotheque, water park, spa, banquet hall, and pastry shop.
- Centralized layout: buildings arranged around common amenities like the pool and lawns.

Lighting & Ventilation

1. **Natural Lighting:**

- Large windows and verandahs allow ample daylight into rooms, reducing the need for artificial lighting during the day.
- Courtyards and open corridors are strategically placed to enable light penetration in inner spaces.

2. **Artificial Lighting:**

- Warm-toned lighting in common areas and guest rooms enhances comfort and hospitality.
- Emphasis on ambient lighting in the reception and lounge areas to create a welcoming mood.

Ventilation Design

1. **Passive Ventilation:**
    - Cross-ventilation is achieved through opposite-facing windows and open corridors.
    - Traditional courtyard planning encourages air movement within the building, especially in hot and humid climates like Diu.
    - The architecture borrows from Portuguese and coastal Indian styles, which favor natural ventilation over air conditioning reliance.
2. **Mechanical Ventilation:**
    - Air conditioning is used in rooms and banquet halls; however, natural airflow reduces HVAC load, improving energy efficiency.

- Ceiling fans and ventilators support air circulation in semi-open spaces like balconies, dining pavilions, and lobbies.

Sustainability Methods:

- Low-rise bungalow layout reduces energy use (no elevators, less mechanical cooling).
- Courtyard and pool-centric planning promotes natural ventilation and passive cooling.
- Large windows and open balconies support daylighting and reduce reliance on artificial lighting.
- Use of **Portuguese colonial design** possibly include**s locally available materials**, minimizing transportation emissions and supporting local craftsmanship.

Guest Experiences:

- Smooth check-in/out
- Activities: Swimming pool & Waterpark
- Dining: Local & global cuisine
- Events: Indoor/outdoor venues for weddings & conferences

Events



Restaurant in The Kohinoor, Diu



The Kohinoor hotel waterpark, Diu

Environmental and Cultural Integration:

- Portuguese-inspired colonial architecture reflects Diu's historical and cultural identity (arches, balconies, pastel façades).
- Event spaces and banquet halls support local cultural events, weddings, and festivals.
- Central swimming pool and open spaces support passive cooling and social interaction

- Low-rise bungalow layout allows better air circulation and reduces energy demand (no elevators needed).

SWOT ANALYSIS:

- **Strengths**

1. Portuguese colonial-style architecture creates a culturally rich and attractive ambiance.
2. Large landscaped area (3.5 acres) with lush gardens, lawns, and open spaces for events.
3. Multiple amenities: swimming pool, discotheque, water park, pastry shop, spa, and banquet hall.

- **Weaknesses**

1. **Aging infrastructure:** visible deterioration in bathrooms, rooms, and furnishings.
2. **Poor maintenance:** broken fixtures, mold issues, and outdated interiors.

- **Opportunities**

1. Renovation and modernization can revive the property and improve guest satisfaction.
2. Sustainability upgrades like solar panels, rainwater harvesting, and waste management can attract eco-conscious travelers.

- **Threats**

1. **Strong competition** from newer, better-maintained resorts like Azzaro or beachside properties.
2. **Coastal wear and tear** from Diu's saline environment can accelerate property degradation.

CASE STUDY INSIGHTS:

1. **Responding to Local Culture & Climate**: Designed in Portuguese colonial architectural style, with cream-hued façades, moldings, pilasters, trellises, balconies, and pillared porticoes—reflecting Diu's heritage and creating a strong sense of place.
2. **Bungalow Typology:** Built as single or low-rise bungalow clusters with individual balconies, encouraging privacy while maintaining visual openness around the pool core. This low-rise form helps reduce need for elevators, simplifies service circulation, and improves guest accessibility.
3. **Landscape & Amenity Integration:** Spread across 3.5 acres of lush gardens, lawns, and

outdoor event spaces—making available not only accommodation, but recreation zones like lawns for 600-person gatherings, a discotheque, water-park, spa, pool, pastry shop, and conference rooms.

APPLICATION TO THESIS

- Emphasize cultural identity and environmental consciousness.
- Design multifunctional, user-friendly spaces.
- Adopt detailed sustainability frameworks in resort planning.

5.2 AZZARO RESORT, DIU



OBJECTIVE OF CASE STUDY:

The objective of this case study is to analyze Azzaro , Diu as a sustainable and culturally responsive hospitality project. It aims to:

1. Understand the site context and how the design responds to the coastal environment of Diu.
2. Study the architectural planning, spatial organization, and integration of vernacular design elements.
3. Evaluate the use of local materials and sustainable practices like natural ventilation and rainwater harvesting.
4. Assess the user experience, circulation, and functionality of the resort.
5. Explore the project's contribution to local tourism, culture, and economy.

LOCATION:

Azaro, officially known as *Azzaro Resort & Spa*, is located in the coastal town of Diu, which is part of the Union Territory of Dadra and Nagar Haveli and Daman and Diu, India. The resort is situated on Nagoa Beach Road in the Fudam area, directly opposite Hotel Kohinoor. It lies approximately 4 kilometers from Nagoa Beach and around 7 kilometers from the Diu Airport, offering convenient access for tourists. The location is also close to several key attractions such as the Diu Fort, Naida Caves, and Gangeshwar Mahadev Temple, making it a strategically positioned hospitality destination. Its placement near the Arabian Sea provides guests with scenic views and a coastal ambience, ideal for tourism and leisure activities.



HISTORICAL CONTEXT:

Portuguese Legacy: Diu was under Portuguese rule from 1546 to 1961, which left a lasting impact on the island's architecture, culture, and cuisine. The Portuguese influence is evident in structures like Diu Fort, St. Paul's Church, and various other colonial buildings. Azzaro Resort & Spa leverages this historical backdrop, providing guests easy access to explore these historical sites and immerse themselves in the island's unique Indo-Portuguese culture.

CLIMATE:

Diu enjoys a coastal climate influenced by the Arabian Sea.

1. **Temperature:** The weather is generally pleasant throughout the year.
    - Summer (March-May): Hot with temperatures reaching a maximum of 36°C.
    - Monsoon (June-September): South-west monsoon brings rain, but not as heavy as nearby South Gujarat. The average rainfall is around 560 mm per year, with July being the wettest month with an average rainfall of 311.68 mm and approximately 16 rainy days. Humidity averages close to 79% in July.
    - Winter (December-January): Mild with day temperatures around 20°C and nights around 15°C.

2. **Wind:** Diu is windy throughout the year. The average hourly wind speed in Diu experiences extreme seasonal variation. The windiest part of the year lasts for approximately 4 months, from May to September, with average wind speeds of more than 12.4 miles per hour. The windiest month in Diu is July, with an average hourly wind speed of 17.0 miles per hour. The predominant average hourly wind direction in Diu is from the west for most of the year.

3. **Topography**

- Diu is a small island located near the coast of Kathiawad, separated from the mainland by a narrow channel or creek.
- Elevation: The altitude of Diu is 6 meters above sea level. There are hillocks that reach a maximum height of 30 meters.
- Terrain: The topography is generally plain with undulating dips like typical sand-dune deposits.
- Coastal Features: Diu features several beautiful beaches, cliffs made of limestone, and bays. The beaches are not very deep, making them suitable for swimming and water sports

Accessibility:

- **By Air:** Located just 4–5 km from Diu Airport
- **By Train: No railway station in Diu**, Nearest station: **Veraval Junction (~90 km)**.
- **By Road:** Well-connected by state transport and private buses**.**

Proximity to Attractions:

- **Naida Caves –** Around 2–3 km, one of the most popular caves on Diu.
- **Diu Museum & INS Khukri Memorial** – About 2 km away, located centrally in Diu town.
- **Diu Fort** – Roughly 2.5–3 km, a significant Portuguese-era landmark.
- **Nagoa Beach** – Approximately 3.6–5.8 km from the resort; less ideal for walking, better accessed via vehicle.






CONCEPT AND DESIGN PHILOSOPHY:

Architectural Style A blend of elements designed to create a luxurious and comfortable experience, drawing on both modern aesthetics and local contextEmbodies Victorian and Colonial architectural styles, characterized by pitched roofs, wooden flooring, period-style furnishings, and intricate detailing. The heritage character is maintained through the restoration of original elements and the use of antique décor.

Design Theme

Surrounded by a wide range of green land, Azzaro offers you peaceful, soothing and refreshing view. With gracious hospitality and courteous staff, experience the luxury and make your stay memorable. Every benefit clubbed together, Azzaro in Diu makes in for a perfect beach destination to get away from the hustle of the city.

MASTER PLAN AND ZONING


Private Party Space


Water tank tower


Swimming pool


Restaurant


Deluxe Rooms


Entrance


Lawn


Game zone

CIRCULATION:

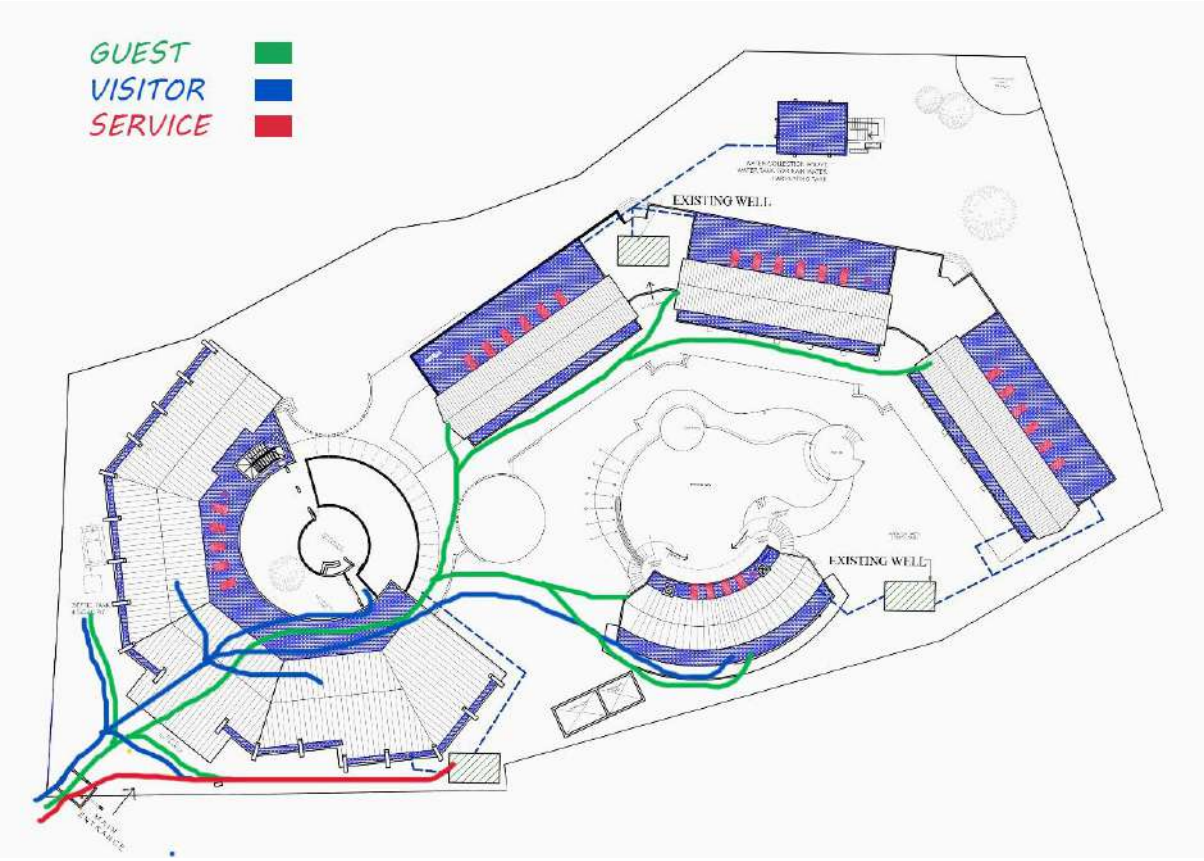

AMENITIES:

- **Swimming Pool –** Large outdoor pool with sun loungers and poolside service.
- **Spa & Wellness Center** – Full-service spa offering massages, therapies, and sauna.
- **Restaurant & Bar** – Multi-cuisine restaurant and a bar serving Indian, continental, and local dishes.
- **Free Wi-Fi** – Available in rooms and public areas.
- **Parking Facility** – Free private parking for guests.
- **Fitness Center** – Basic gym equipment available for guest use.

LANDSCAPE DESIGN:

- **Poolside Landscaping**: The swimming pool is a central feature, and the surrounding lawns contribute to its beauty, especially at night with thoughtful lighting. This suggests a deliberate effort to integrate the pool area with the natural surroundings.

ROOM TYPOLOGIES:

- **Total Rooms:** There is a total of 38 rooms at the resort.
- **Room Distribution:** These 38 rooms are spread across 1 floor.
- **Club Royal Rooms**: There are 36 Club Royal rooms.
- **Size:** Each Club Royal room is 225 sq. ft (21 sq. mt).
- **Occupancy:** Standard occupancy for a Club Royal room is 2 adults, and 1 extra guest can be accommodated.
- **Suites**: There are 2 luxurious suites.
- **Beds**: Rooms are equipped with King-sized beds. Some sources also mention the possibility of a sofa-cum-bed.





CONSTRUCTION AND DESIGN FEATURES:

Exterior Features:

- **Architecture:** Fusion of Portuguese colonial and modern tropical styles.
- **Structure:** RCC frame with local stone, brick masonry, and lime plaster.
- **Roofing:** Sloped tiled roofs with Mangalore tiles for thermal protection.
- **Open Spaces:** Courtyard layout, verandahs, shaded walkways, and landscaped gardens**.**
- **Landscaping:** Native plant species, water features, and paved stone pathways.





Interior Features:

- **Style:** Elegant, minimalist design with natural finishes.
- **Materials:** Use of wood, terracotta, and stone flooring for warmth and durability.
- **Furniture:** Locally crafted wooden furniture with soft furnishings.
- **Lighting:** Soft ambient lighting with natural daylight emphasis.
- **Decor:** Elements of local art, cultural motifs, and traditional crafts.







Sustainable Design Method:

- **Low-Rise Construction:** Spreads horizontally rather than vertically, reducing energy load on lifts and elevators (though it lacks lift access).
- **Natural Lighting:** Rooms and public areas designed with large windows and open spaces, allowing for maximum daylighting and reduced artificial lighting during the day.

- **Courtyard and Pool-Centric Planning:** Central pool and open courtyards enhance natural ventilation and passive cooling, reducing dependence on air conditioning.

Lighting & Ventilation:

- Large windows, verandahs, and courtyards allow abundant daylight, reducing dependency on artificial lighting during the day.
- Indoors, the resort uses warm**,** energy-efficient LED lights to create a cozy and inviting atmosphere.
- Rooms and common areas are planned with openings on opposite walls to allow natural airflow, keeping interiors cool without full-time air conditioning.
- Tall ceilings, shaded balconies, and pergolas help regulate temperature and circulate fresh air.







GUEST EXPERIENCE:

- **Check-In/Out:** Efficient with express service options.
- **Recreation:** Games room, children's play area, tea boutique, library, and fitness center.
- **Dining:** Multi-cuisine restaurant and in-house bar with ambient settings.

EVENTS:





ENVIRONMENTAL & CULTURAL INTEGRATION:

- Use of locally sourced stone, lime plaster, and terracotta reduces environmental impact and supports sustainability.
- Incorporates native plants and water features, blending built form with the natural surroundings.
- Rainwater harvesting, water-efficient fixtures, and waste segregation contribute to a low ecological footprint.
- Combines Portuguese colonial elements with contemporary design, reflecting Diu's rich heritage.
- Interiors showcase local craftsmanship, handmade furniture, and traditional art.
- The resort offers regional dishes and cultural experiences that connect guests to the local lifestyle.

SWOT ANALYSIS:

1. **Strengths**
    - Spacious, pool-facing rooms in a well-laid-out resort across ~10 acres, providing a pleasant ambiance and greenery.
    - Good food (especially breakfast) and decent hospitality highlighted in several reviews.

2. **Weaknesses**
    - Maintenance issues are common: broken tiles, chipped fittings, mold, leaks, faulty geysers—leading to discomfort.
    - No lift—but multiple floors, inconvenient for senior guests or families with luggage.
3. **Opportunities**
    - Renovation and improved infrastructure would significantly boost guest satisfaction—especially in bathrooms, corridors, and communal spaces.
    - Staff training and service upgrades could deliver a more consistent, welcoming experience.
    - Expanding menu options, adding seafood or more cuisine variety, would add value. Several reviews cite limited food choices.
4. **Threats**
    - Competition from newer, better-maintained resorts in Diu where guests expect higher standards at similar or lower rates.
    - High pricing relative to quality leading to poor value perception: many guests felt it's overpriced given current condition.

CASE STUDY INSIGHTS:

- **Importance of Long-Term Maintenance-Friendly Design:** Choosing weather-resistant materials (especially in humid coastal regions like Diu), and ensure the design allows for easy repair and access to plumbing, electricals, etc.
- **Integration of Nature and Built Form:** Design should blend built spaces with nature—gardens, water bodies, and open courtyards can create a luxurious yet calm environment.
- **Room Orientation & Views Enhance Luxury:** Orienting rooms towards best views (sea, garden, pool) using passive design principles (e.g., natural light, cross ventilation).
- **Coastal Context Awareness:** Using marine-grade materials, and design for wind shading and thermal comfort using pergolas, overhangs, and shaded courtyards.
- **Designing for Memory & Identity:** Design should reflect local materials, crafts, and architectural language to make it memorable and authentic, vernacular architecture fused with modern luxury (e.g., Portuguese colonial or Saurashtra coastal influences in Diu).

APPLICATION TO THESIS:

- Emphasize cultural identity and environmental consciousness.
- Design multifunctional, user-friendly spaces.
- Adopt detailed sustainability frameworks in resort planning.

5.3 KUMARKOM LAKE RESORT, KERALA [DESK APPRAISAL]

INTRODUCTION

- **Name:** Kumarakom Lake Resort
- **Location:** Kumarakom, Kottayam District, Kerala
- **Architects:** Morphogenesis (Delhi-based firm)
- **Year of Completion:** Early 2000s (ongoing expansions)
- **Site Area:** ~40 acres
- **Concept:** Blend of vernacular Kerala architecture with luxury eco-tourism, rooted in the water-land topography.
- **Client:** Paul John Resorts & Hotels



CULTURAL & HISTORICAL BACKGROUND

Kerala Backwaters Context

- The backwaters of Kerala are a **unique brackish water network** of lakes, canals, and estuaries along the Arabian Sea coast.
- Vembanad Lake (where Kumarakom lies) is the **largest freshwater lake in India's west coast**, integral to the ecology and lifestyle of Kerala.
- Historically, these waterways were **trade routes** for rice, spices, and coir, connecting inland settlements with the Arabian Sea.

Cultural Significance

- The region is rich in **vernacular architecture**, rooted in *nalukettu* (four-winged courtyard houses) and *ettukettu* (double courtyard houses).
- The **kettuvallam** (houseboat), originally used to transport goods, has become symbolic of Kerala tourism, later influencing resort design.
- Kerala's culture is shaped by **Ayurveda, Kathakali dance, temple rituals, boat races, and woodcraft traditions**.

- Timber joinery, latticed windows, carved columns, and sloped tiled roofs form the architectural vocabulary.

Tourism Rise

- Post 1990s, Kerala positioned itself as "**God's Own Country**," with backwaters as its central identity.
- Resorts like Kumarakom Lake Resort represent a shift towards **luxury eco-tourism** that both preserves culture and attracts global visitors.
- Even Prince Charles (now King Charles III) celebrated his 65th birthday at this resort, cementing its global profile.

Site Planning and Context

- **Setting:** On the banks of Vembanad Lake with 270 m lake frontage.
- **Topography:** Low-lying land, intersected with man-made canals.
- **Design Response:**
  - Resort layout follows the **striated water–land pattern**.
  - Buildings clustered on island-like strips, connected with bridges and boats.
- **Circulation:**
  - Guest movement mainly by **boats** and pedestrian pathways.
  - Vehicular movement restricted to periphery.
- **Zoning:**
  - **Lakefront:** Presidential suites, reception, infinity pool.
  - **Central Zone:** Villas and cottages aligned with canals.
  - **Community Core:** Restaurants, spa, cultural pavilion.
  - **Service Areas:** Admin, staff facilities placed at edges.

Architectural Language

- **Typology:** Low-rise (G+1 maximum), clustered forms.
- **Design Influences:**
  - Kerala *nalukettu* courtyard homes.
  - *Kettuvallam* houseboats.
- Temple woodwork and carvings.
- **Materials:**
  - Timber salvaged from old Kerala homes.
  - Laterite stone, terracotta tiles, lime plaster.
- **Climate-responsive Design:**
  - Sloped tiled roofs with deep overhangs (rain + sun protection).
  - Verandahs, latticed windows for ventilation.
  - Raised plinths/stilts for flood safety.
  - Courtyards for light, air, and social spaces.

Accommodation Typologies

Type	Size/Features	Design Influence
Presidential Suites	~1,200 sq ft; private courtyard, pool, lake view	Kerala mansions
Heritage Villas (Lake/Pool)	450–500 sq ft; wood interiors, plunge pools	Traditional homes
Meandering Pool Villas	Linked to 250 m serpentine pool	Kerala canal system
Duplex Pool Villas	Two levels, family-oriented	Modern adaptation
Pavilion Rooms	500–550 sq ft; heritage styling	Contemporary + vernacular
Houseboats	Floating villas with full amenities	*Kettuvallam* boats

---

Amenities and Facilities

Wellness:

- *Ayurmana* Spa in a restored 200-year-old mansion.
- Ayurveda therapies, yoga, meditation spaces.

Recreation:

- Infinity pool overlooking lake.
- Water sports, canal boating.
- Cultural evenings with Kathakali and folk music.

Dining:

- Multi-cuisine and seafood restaurants.
- *Thattukada* (traditional Kerala tea shop).

Events/Business:

- Conference halls, banquet lawns, wedding facilities.

Spatial and Design Analysis

- **Plans:** Linear villa clusters parallel to canals, with shared courtyards.

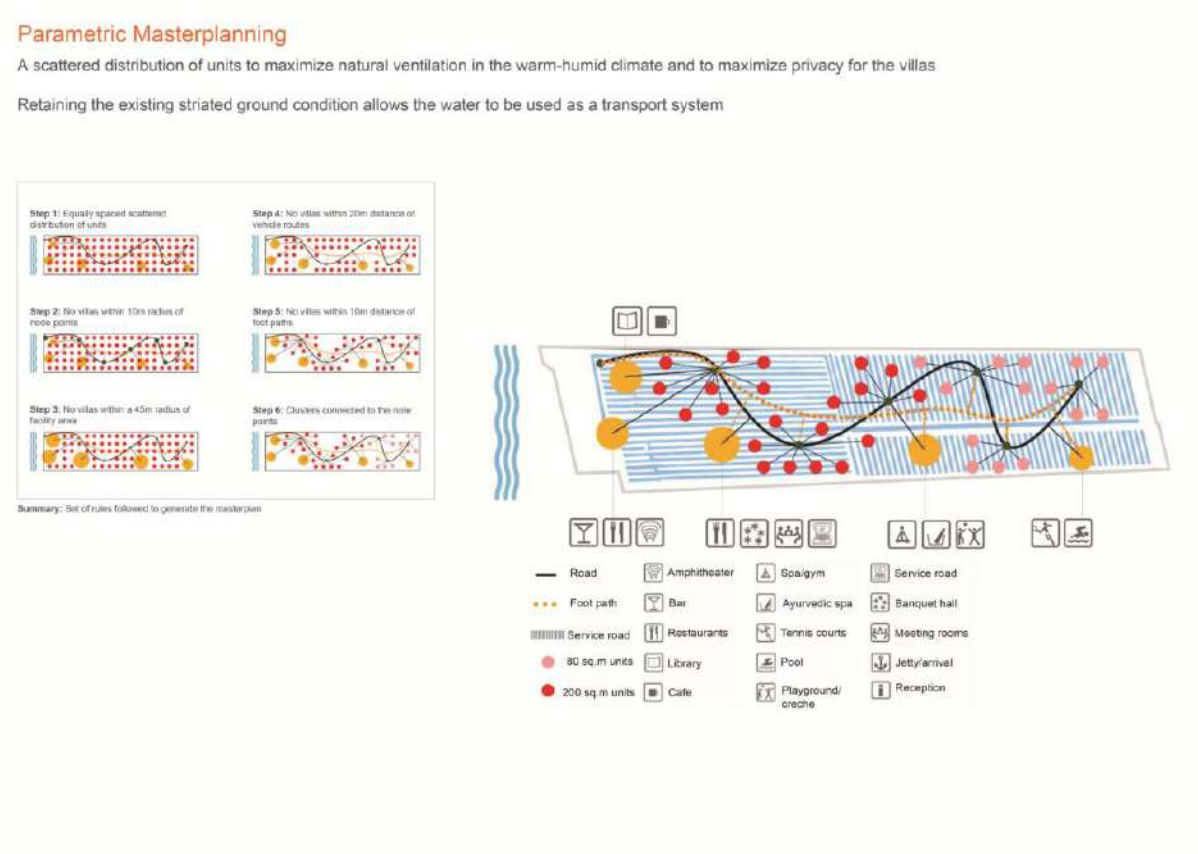

- **Sections:**
  - Sloping tiled roofs (30–45°).
  - Raised floor levels for flood resilience
  - Courtyard-centered layouts.

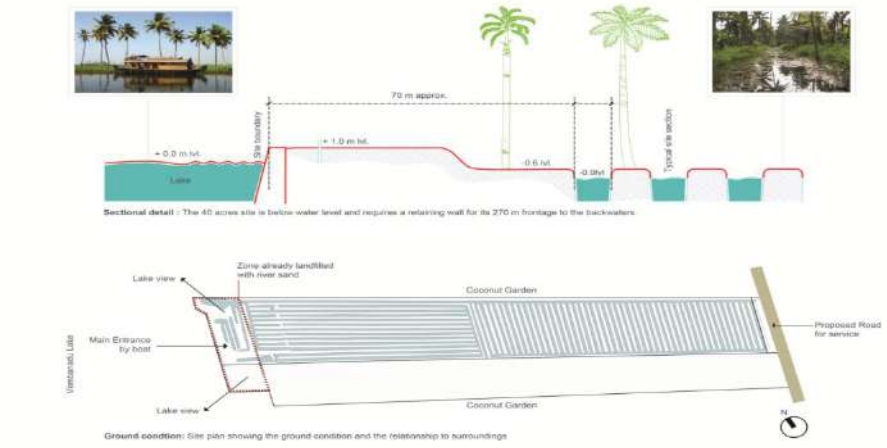

- **Landscape:**
  - Coconut palms, lotus ponds, shaded walkways.
  - Lake edge softened with native planting.
  - **Movement Experience:**

- Guest arrival by boat → villa clusters → spa/dining → lakefront.

Design Strategies

- Use of **vernacular Kerala architecture** reinterpreted at resort scale.
- Passive cooling with courtyards, shading, and natural cross-ventilation.

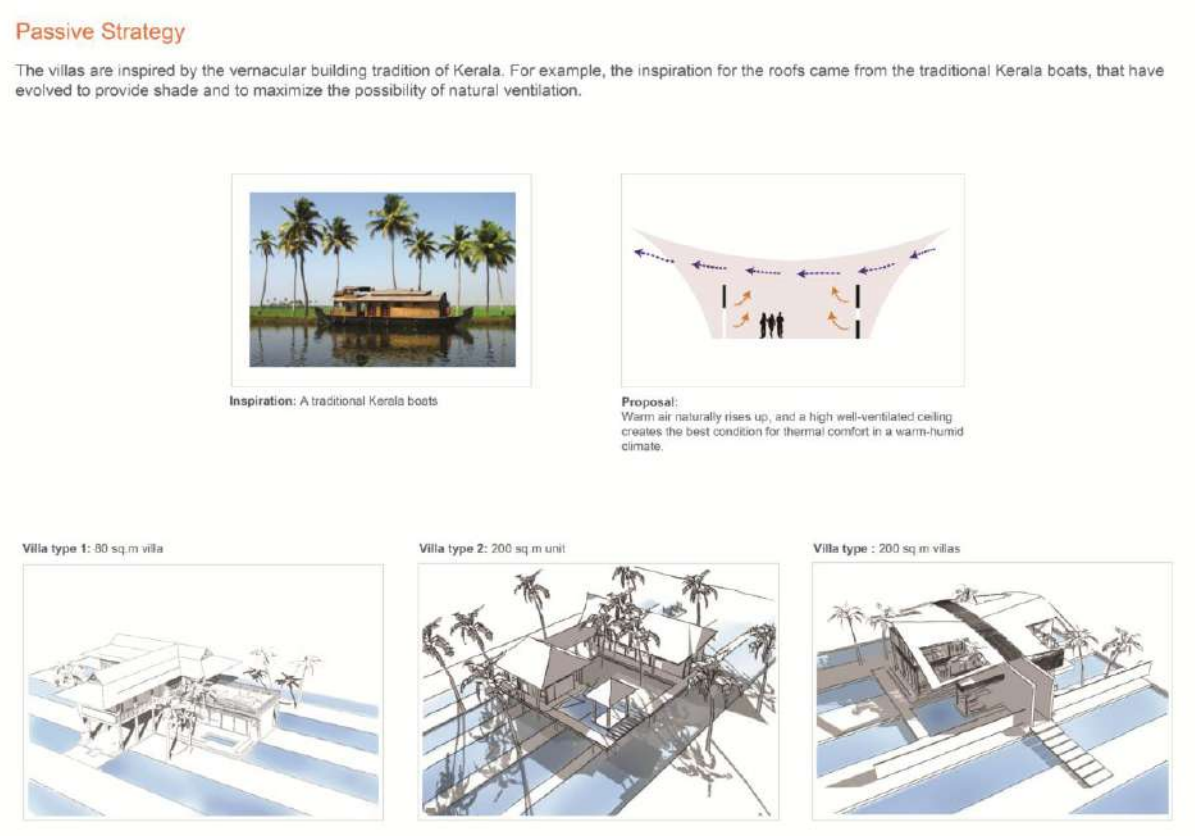

- Material authenticity through local stone, timber, and clay tiles.
- Restriction of vehicles inside resort → peaceful pedestrian/water experience.
- Adaptive reuse of heritage materials and structures (e.g., *Ayurmana*).



Sustainability Features

- Rainwater harvesting.
- Wastewater recycling (STP).
- Use of natural cooling, reduced mechanical load.
- Material reuse → timber and traditional craft revival.







5.4 RAAS DEVIGARH (DELWARA, UDAIPUR, RAJASTHAN)



INTRODUCTION

PARAMETER	DATA
Name	RAAS Devigarh (formerly Delwara Fort Palace / Devi Garh Palace)
Location	Delwara, Udaipur district, Rajasthan
Coordinates / Setting	Hilltop site in the Aravalli Range overlooking village + valley
Original Completion	1760 (Rajrana Sajja Singh II)
Adaptive Reuse Opening	1999–2000 (as all-suite heritage hotel)
Latest Major Refurbishment	2018 (Studio Lotus)
Client / Operator	Walled City Hotels Pvt. Ltd. (RAAS Hotels)
Keys	**39 suites** (Garden, Palace, Aravalli, and Devigarh Suite complex)
Primary Fabric	Local **marble**, lime plaster, red/grey sandstone
Design Teams	Restoration: Gautam Bhatia + Navin Gupta; Interiors: **Rajiv Saini**; Public-area retrofit: **Studio Lotus**
Landscape	Hilltop terraces/courtyards; (variously credited in secondary sources; see "Sources" section)

Cultural & Historical Background

- Region + Setting
  RAAS Devigarh sits above Delwara village in the Aravalli hills, about 28 km northeast of Udaipur. The hilltop site historically guarded one of the three passes into the Udaipur valley.
- **Patronage + Timeline**
  The Delwara principality was granted to Rajrana Sajja Singh after the Battle of Haldighati (1576). The palace complex was completed around 1760 under Rajrana Sajja Singh II, built largely in locally mined marble.
- Decline + Restoration
  After mid-20th-century abandonment, the palace lay in ruin for nearly 20 years. A 15-

year restoration with about 750 workers culminated in its opening around 1999–2000 as a luxury all-suite hotel.

- Design Authors (by phase)
- **Original restoration and interiors (1990s–2000):** led by architects Gautam Bhatia and Navin Gupta, with interiors by Rajiv Saini.
- **Contemporary upgrades (completed 2018):** Studio Lotus re-planned public areas, revealed stone fabric, and inserted a custom perforated metal stair to connect levels.



Site & Urban Context

- **Access & Orientation**
  The palace is approached by a single meandering road climbing from Delwara village to the fortified gate. Entry is through an arrival court inside the ramparts.
- **Topography + Views**
  Stepped massing on the ridge enables multi-aspect views of the valley and village. Jharokhas and ramparts frame outlooks, while terraces capture sunrise and sunset.

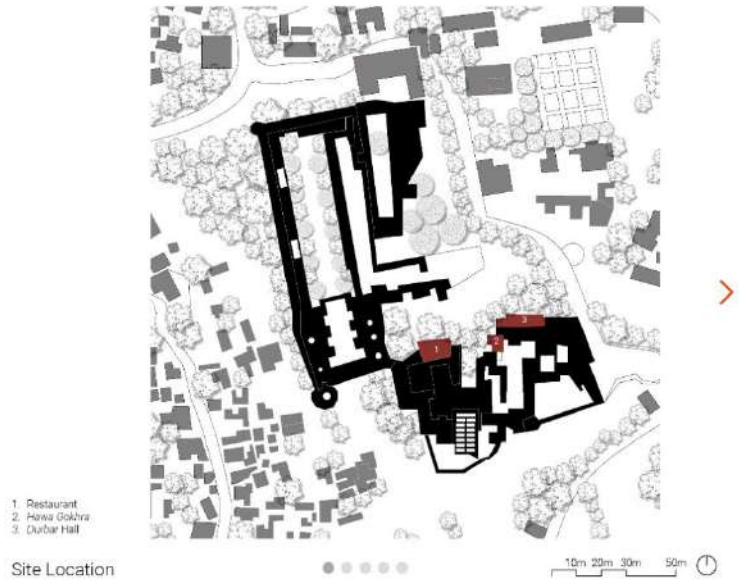

- **Zoning**
    - Upper citadel: reception, lounge, Durbar Hall with verandahs.
    - West Wing (pool and dining): re-planned by Studio Lotus with frescos, brass and timber inserts, and a new metal stair.
    - Residential suites: distributed across stacked courts and palatial volumes. The Devigarh Suite complex has its own private pool.

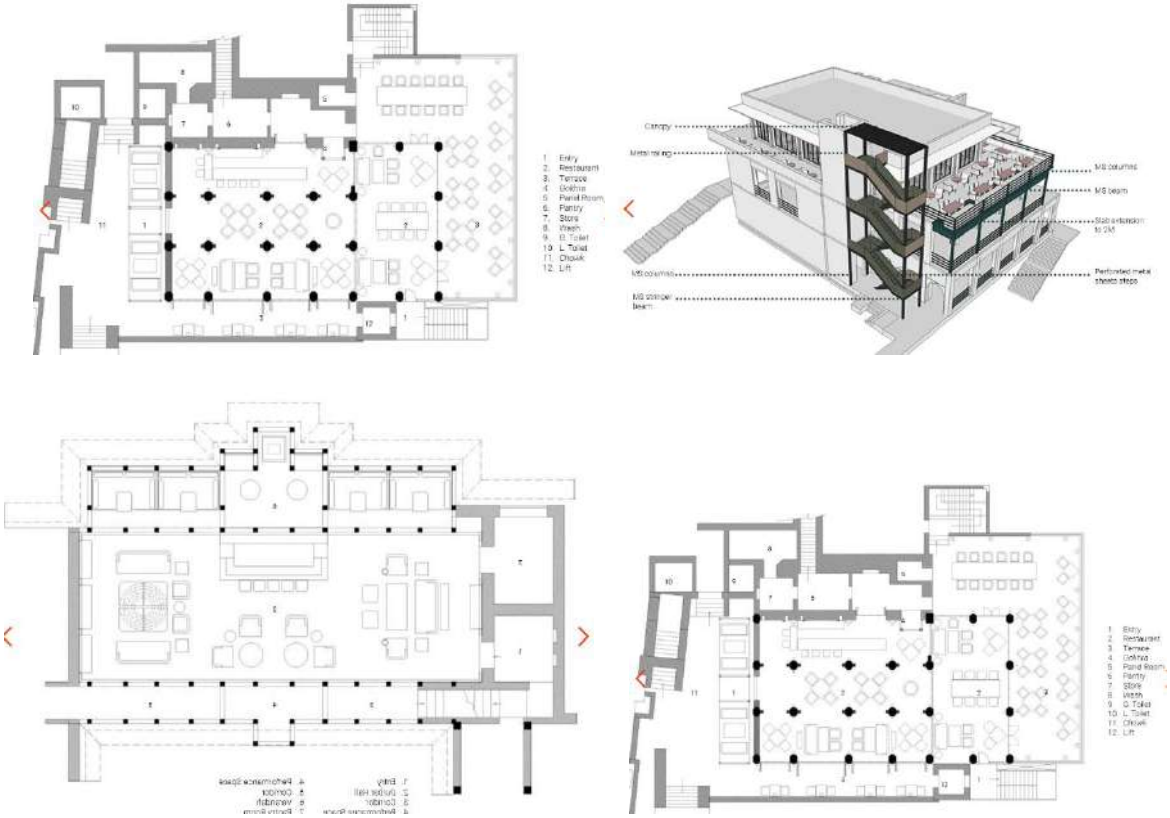

Architectural Language & Adaptive Reuse Strategy

- **Heritage Fabric**
  Built with local marble and sandstone, with lime plastered surfaces, projecting chhatris, and jharokhas. Thick load-bearing walls with deep window reveals provide light and ventilation.
- **Minimalist Insertions (first conversion)**
  Rajiv Saini's interiors paired white stone/plaster with simple furniture, stone inlays, and accent metals to let the monumental envelope dominate.
- **Contemporary Interventions (2018)**
  Studio Lotus exposed stone surfaces, added a wenge-wood bar in the lounge, designed a perforated metal stair to connect levels, and created baithak-style jharokha seating.
- **Materials + Craft**
  Use of locally mined marble, revived lime frescoes, and finely detailed brass and timber elements set lightly against the robust stone shell.



Spatial Planning: Circulation, Sections, and Environmental Response

Circulation
Processional ascent through gate and forecourt into sequential terraces and courts. Vertical circulation uses historic stairs supplemented with Studio Lotus' new metal stair.

Section Logic
Stepped section on rocky ridge with thick stone plinth, vaulted and flat rooms, pitched canopies, verandahs for shade, and deep reveals for glare control.

Climate Response
Thermal mass of stone moderates temperatures. Shaded courtyards and verandahs allow cross-ventilation. Limited glazing reduces heat gain, while terraces channel breezes from the valley.

Accommodation Typologies

Category	Approx. Area & Count	Key Features
Garden Suite	**~500 sq ft; 17 keys**	**Ground-level patios, minimalist interiors**
Palace Suite	**~650 sq ft; 6 keys**	**Larger heritage volumes**
Aravalli Suite	**~670 sq ft; 14 keys**	**Elevated valley views**
Devigarh Complex	**~4,585 sq ft; 1 suite**	**Two-bedroom flagship suite with private pool**
Total Keys	**39 suites**	**All suites with modern amenities**

Public Programs & Amenities

- Multiple dining settings across terraces and the poolside West Wing.
- Spa and wellness areas in quiet courtyards.
- Durbar Hall and verandahs used for events and performances.
- Pool on western terraces as part of 2018 refurbishment.

Sustainability + Operations

- Reuse of thick stone envelope for thermal mass.
- Use of local marble and lime plaster in restoration.
- Cross-ventilated verandahs and courts reduce reliance on mechanical cooling.
- RAAS Hotels operate with eco-conscious water and waste policies.

SWOT Analysis

- **Strengths**
  Iconic hill-fort setting, layered courtyards and terraces, authentic materials, luxury positioning.
- **Weaknesses**
  Heritage constraints limit accessibility, complex servicing routes, no large column-free event halls.
- **Opportunities**
  Cultural programming in Durbar Hall, heritage interpretation, showcasing passive comfort.
- **Threats**
  Weathering of exposed stone, seasonal tourism reliance, regulatory limits on new construction.

Dimensions & Areas

- Garden Suites: approx. 500 sq ft
- Palace Suites: approx. 650 sq ft
- Aravalli Suites: approx. 670 sq ft
- Devigarh Complex: approx. 4,585 sq ft
- Total: 39 suites





5.5 PALM RESORT, MANDVI (KUTCH, GUJRAT)

INTRODUCTION

PARAMETER	DATA
Name	Palm Resort (also called Palm Beach Resort)
Location	Mandvi, Kutch district, Gujarat
Proximity	2.2 km from Mandvi Beach; ~18 km from Mandvi town center
Setting	Spread across about 25 acres of greenery and lagoons
Check-in / Check-out	Check-in: 2:00 PM; Check-out: 11:00 AM
Ownership / Category	Mid-tier beach resort (approx. 3–star ambience)
Purpose	Tourism development with eco-sensitive design



Cultural & Historical Background

Mandvi's Legacy
Mandvi is an ancient port town established in the late 16th century (1580s) by Rao Khengarji I. It served as a major trading port on the Arabian Sea and was a summer retreat for the Maharaos of Kutch. It historically linked maritime routes with caravan desert routes.

Architectural Heritage in Region
Local craftsmanship includes Maru-Gurjara (Solanki) style architecture with ornate carvings, jalis, chhatris, and murals. The region is known for blending Hindu-Jain temple aesthetics with Islamic influences.
Notable legacy includes the Vijay Vilas Palace nearby: a 1920s Rajput-style summer palace set in gardens with water channels and marble fountains.

Site & Context

Landscape Setting
The resort lies on flat land near Mandvi Beach, surrounded by gardens and lagoons. The access is via Vijay Vilas Palace Road.

Local Attractions
Close to Mandvi Beach, known for camel rides, traditional shipbuilding, and serene seascapes. Vijay Vilas Palace nearby enriches the cultural context.

Architectural Approach & Design Philosophy

- **Concept & Objectives**
  To promote tourism and local economy, offering world-class comfort while emphasizing eco-sensitivity and regional culture. The design uses natural materials and minimal permanent structures.
- **Design Approach**
  Integrated, sustainable methodology focusing on energy and materials efficiency, waste reduction, and operational optimization.
- **Material Character & Style**
  Low-rise, cottage-style, with thatched or tent-like forms and shaded verandahs. Interiors feature warm, local motifs and comfortable layouts.



Spatial Layout & Program

- **Site Planning**
  25-acre resort with clusters of villas and cottages set amongst gardens and lagoons, with open-air communal zones.



- **Room Typologies**
    - Exotica Twin Bed Cottages (~238 sq ft / 22 sqm).
    - Exotica King Cottages with garden views.
    - Suite Rooms (~300 sq ft / 28 sqm).





- **Facilities**
  Swimming pool, play area for children, bonfire lounge, landscaped gardens, and open gathering spaces.

Sustainability & Operations

- Built with an eco-friendly focus, using natural materials and avoiding heavy permanent structures.
- Emphasis on energy efficiency, renewable materials, and waste reduction through integrated design.

SWOT Analysis

- **Strengths**
  Natural, peaceful setting close to the beach; family-friendly cottage layouts; ample green space.
- **Weaknesses**
  Service challenges, distance between facilities and rooms, basic infrastructure in parts.
- **Opportunities**
  Cultural programming, showcasing Kutch crafts and heritage, improving guest flow and amenities.
- **Threats**
  Coastal environmental stress, seasonal fluctuations in demand, regulatory compliance for eco-sensitive areas.



SITE ANALYSIS

TRANQUIL BAY RESORT, CHORWAD, GUJRAT

PROJECT BRIEF

DEVELOPMENT OF 3 ★ECO RESORT

- Location: Chorwad, Gujarat – Arabian Sea coast
- Tender Authority:Tourism Corporation of Gujarat Limited (TGCL)
- Site Area: 48100sqm/ 11.88 Hectares
- Site Coordinates - 21.0004158640739N, 70.22745634431269E
- Estimated Project Cost: 19.50 Crores (5 Crores reserved for the restoration of the Chorwad Palace)
- Facilities:
  1.)45+ luxury rooms/cottages/tents
  2.)Restaurant, spa, wellness & cultural pavilion
  3).Restored palace reused as reception, lounges, museum/gallery
- Sustainability: Passive design, local materials, renewable energy, RWH, waste mgmt.
- Vision: Blend heritage conservation with a climate-responsive resort that supports culture, tourism, and community livelihoods.

LOCATION ANALYSIS

SITE CONNECTIVITY

Location	Distance from Site (Approx.)
Chorwad Village Center	4.2 km
Keshod Airport	38 km
Chorvad Road Railway	11 km
Veraval Junction	29 km
G.S.R.T.C. Chorwad Bus Stop	4.2 km

LANDMARKS & TOURIST SPOTS

Nearby Attractions	Distance from Site (Approx.)
Dadheswar Mahadev	1 km
Somnath Temple	32 km
Prabhas Patan Museum	31 km
Triveni Sangam, Somnath	31 km
Bhalka Tirth	25 km
Veraval Fishing Harbour	18 km
Sasan Gir National Park	57 km
Junagadh	71 km
Girnar Hill	77 km

EXISTING SITE PLAN



SWOT ANALYSIS

Strengths	Weaknesses
- Heritage landmark (Chorwad Palace, Indo-European style) - Seafront location with rocky & sandy shoreline - Strong cultural tourism circuit (Somnath, Gir, Junagadh) - Good connectivity (NH51, rail, airports) - Large site for clear zoning - Skilled local artisans & local materials	- Palace in fragile physical condition (collapsed, vandalized) - Saline corrosion damaging masonry & timber - Old TCGL cottages unusable - Unsafe swimming waters - High restoration & maintenance costs - Seasonal tourism dip during monsoon

Opportunities	Threats
- Scope for heritage-led tourism hub in Gujarat - Showcase eco-sensitive, climate-responsive resort - Cultural revival (crafts, cuisine, folk performances) - Potential for wellness/ayurveda tourism - PPP model ensures financial viability - Untapped Gujarat coastal tourism market	- Environmental hazards: cyclones, erosion, saline winds - Strict CRZ norms (setback & FSI limits) - Delays in approvals (GCZMA, Archaeology, Environment) - High operational costs of heritage upkeep - Competition from coastal resorts in Goa/Kerala/Diu - Climate change & sea-level rise risks

SITE VIEWS



SITE INVENTORY

PHYSICAL AND SPATIAL ANALYSIS

Aspect	Details
Coastal site facing Arabian Sea (rocky + sandy shoreline)	Offers panoramic views but requires coastal protection from erosion.
Existing Chorwad Palace (Indo-European heritage structure)	Heritage core becomes focal point of design and tourism.
Palace in fragile condition (collapsed porch, vandalized interiors)	High restoration costs; requires adaptive reuse with structural strengthening.
Orientation towards sea	Enhances visual experience; also requires sun/wind-sensitive planning.

ENVIRONMENTAL ANALYSIS

Aspect	Details
Composite climate (hot-dry summer, humid monsoon, mild winter)	Requires climate-responsive design with courtyards, verandahs, shading.
Annual rainfall ~1100 mm, peak during July–Sept	Need for proper drainage, raised plinths, and bioswales.
High humidity (up to 90%) and saline winds	Accelerated material deterioration; lime plaster, stone, and anti-corrosive treatments required.
Frequent strong winds from SW (summer sea breeze)	Can be harnessed for passive cooling and cross ventilation.
Cyclones and coastal erosion risk	Structural resilience, landscape buffers, and coastal regulation compliance are critical.

CULTURAL & SOCIAL ANALYSIS

Aspect	Details
Palace built by Nawab Mahabat Khanji III (1930s)	Adds strong cultural narrative, increasing heritage tourism appeal.
Indo-European + colonial style with arches, verandahs, promenades	Opportunity to showcase architectural heritage in adaptive reuse.
Rich cultural circuit (Somnath Temple, Gir National Park, Junagadh heritage)	Resort can integrate with wider tourism networks.
Local crafts, stone masonry, and lime plaster tradition	Supports authentic conservation and local employment.
Community links to palace's history	Increases social acceptance and cultural ownership of project.

INFRASTRUCTURE & UTILITIES ANALYSIS

Aspect	Details
Site connected via NH51; nearest rail (6 km), airports at Diu/Keshod	Provides good tourist access; requires last-mile improvement.
Existing TCGL infrastructure in disrepair	New services must be planned from scratch (roads, lighting, drainage).
Tender mandates STP, water supply, RWH, solid waste mgmt.	Sustainability integrated as a core requirement.
Space for parking and admin block as per bylaws	Ensures operational efficiency and guest convenience.
Need for security, staff housing, electrical substation	Critical for smooth functioning of resort and staff welfare.

LEGAL & REGULATORY ANALYSIS

Aspect	Details
CRZ norms: No construction within 200 m of HTL; max FSI 0.33; height ≤9m	Limits buildable area, enforces low-rise eco-sensitive development.
Groundwater use prohibited within 200 m	Alternative water sources + rainwater harvesting required.
Sand extraction and levelling forbidden within 500 m	Natural topography and dune systems must be preserved.

CLIMATIC ANALYSIS

Type of Climate - Composite (hot-dry in summer, warm-humid in monsoon, mild winter)

Temperature

- Summers - Average Range: 25°C - 31°C
- Winters - Average Range: 20°C - 25°C
- Maximum Temperature: 42.1°C
- Minimum Temperature: 11.9°C

Humidity

- Highest: 89.7% (Aug)
- Lowest: 35% (April)
- Humidity rises from May
- Peaks in July–Sept

Rainfall

- Annual - 1100 mm (July–Sept)
- Peak Rainfall: July (426 mm)

Wind Analysis

- Summer: Predominantly SW
- Winter: NE, drier and cooler



WIND ROSE CHART

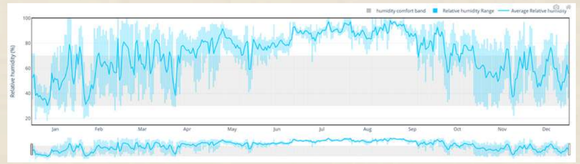

HUMIDITY YEARLY CHART

Parameter	Observation / Data	Impact / Design Inference
Climate Zone	Composite climate: hot–dry summers, humid monsoons, mild winters	Resort must respond to multiple seasonal extremes (heat, humidity, rainfall).
Temperature	- Max: 42.1°C (May) - Min: 11.9°C (Jan)	High summer heat → need shading devices, thermal mass, reflective materials. Mild winters allow open verandahs and outdoor
Rainfall / Precipitation	~1100 mm annually, with peak monsoon July–Sept (e.g., July ≈ 426 mm)	Heavy downpours require sloped roofs, effective surface drainage, bioswales, and elevated plinths to prevent waterlogging.
Humidity	Ranges from 35% (April) to 89.7% (August)	High humidity causes discomfort and material decay → cross-ventilation, lime plaster, breathable materials, anti-
Wind Patterns	- Summer: Strong **SW sea breeze** (cooling) - Winter: **NE cool winds**	Site planning should align buildings to capture SW breezes for passive cooling; provide windbreaks for cyclone
Sun Path	High-angle summer sun, intense on east & west facades; low south sun in winter	Orient cottages/palace retrofit on E–W axis, minimize openings on east-west, provide shading on south for summer and
Cyclones & Coastal Risks	Gujarat coast is prone to cyclones, storm surges, and saline spray	Requires robust structural design, corrosion-resistant materials, coastal green buffer, and emergency shelters.

High Tide Low Tide Zone

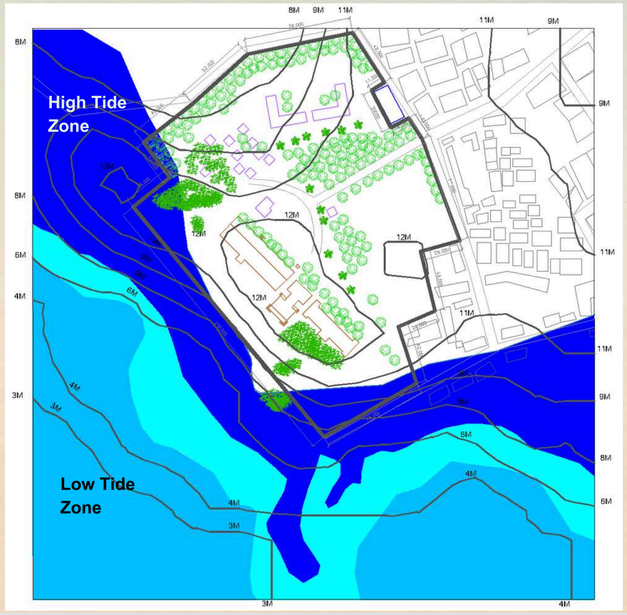

Sanskriti Soni | 211110228 | 9th Semester
Thesis Guide : Prof. Bulbul Shukla

SITE ANALYSIS

TRANQUIL BAY RESORT, CHORWAD, GUJRAT

SLOPE ANALYSIS PLAN

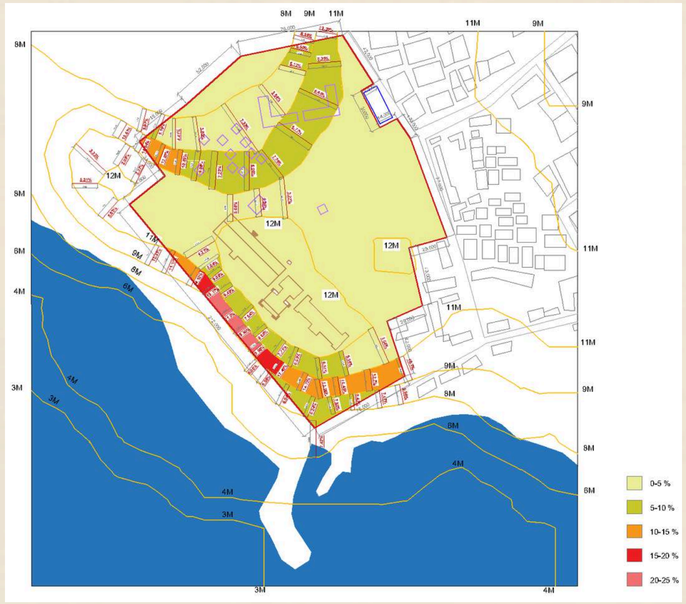

DRAINAGE ANALYSIS PLAN

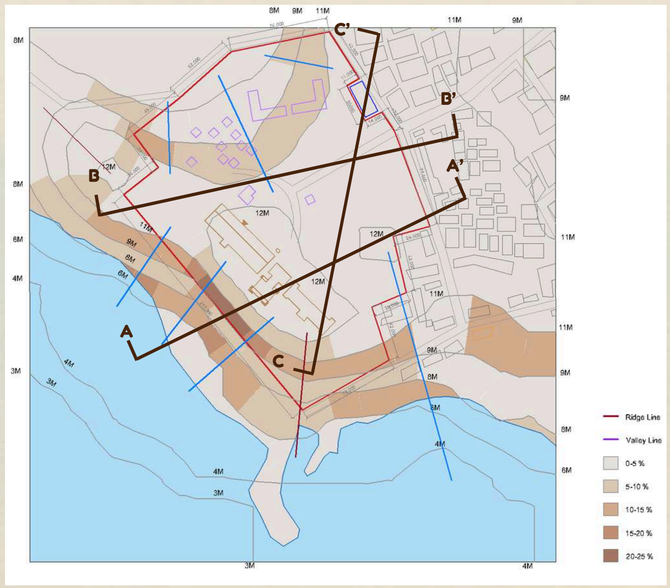

SITE SECTIONS

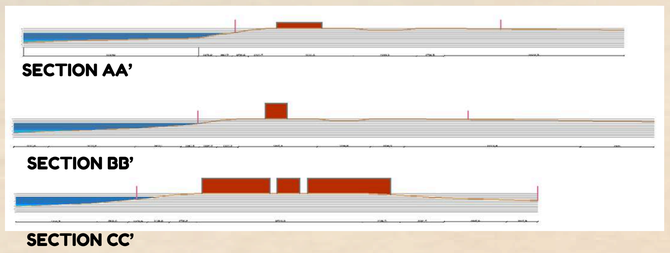

HISTORICAL TIMELINE

17th-18th Century

- Chorwad Palace built as a royal seaside retreat in Indo-European style, overlooking the Arabian Sea.
- Built in a blend of Indo-European and islamic architectural style, with courtyards, verandahs, and ornate interiors.



19th century

- Palace used as seasonal residence by Junagadh rulers; functioned as cultural hub for royal events.
- Chorwad village expanded through fishing and petty trade.



20th century

- Palace became summer retreat of Nawab of Junagadh; later modernized.
- Post-independence, abandoned by royal family; declined by mid-20th century.



1947 Post Independence

- Palace deteriorated from coastal winds, wear, and neglect.
- Chorwad remained a fishing settlement.
- Palace became a ruined landmark of lost heritage.



21st century (Present)

- Palace recognized for heritage and tourism potential.
- Plans for adaptive reuse with cottages and resort facilities.
- Vision: merge conservation with eco-tourism, revive Chorwad's identity.



CONDITION REPORT

Element	Location	Photos	Defect / Issue	Severity	Urgency
Foundation & Plinth	Base of palace structure, near sea-facing walls	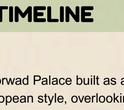	Stones exposed and washed away due to erosion and salt spray	Moderate	Medium-term
External Walls (Stone Masonry)	Main palace façades, boundary walls	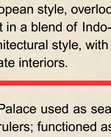	Cracks, crumbling lime plaster, salt efflorescence, biological growth (algae, moss)	High	Short-term (to stop further deterioration)
Roof	Palace main roof (collapsed areas)	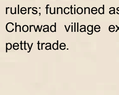	Timber beams decayed, tiles missing; large portions of roof already collapsed	Very High	Immediate (safety hazard – danger of collapse)
Floors	Ground & first floor interiors		Rubble, broken marble/ceramic tiles, moisture damage	High	Immediate (restrict entry until stabilized)
Joinery (Doors & Windows)	Arched openings, balconies	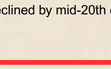	Missing/broken timber frames, rusted iron grills, unsecured openings	Medium–High	Short-term (security & weatherproofing)
Plaster & Finishes	Exterior & interior wall surfaces		Lime plaster peeling, mold, damp patches	High	Short-term
Decorative Elements	Cornices, balconies, staircases	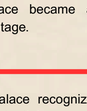	Carved limestone features broken, loss of detail, risk of falling fragments	High	Medium-term
Pathways & Gardens	Surrounding site, approach	–	Pathways broken, overgrown vegetation, damaged lighting	Moderate	Medium-term
Cottages (TCGL Add-ons, 1970s)	Adjoining structures near palace		Dilapidated, unused, roofs partially collapsed, unsafe	High	Medium-term
Utilities	Entire site	–	Abandoned drainage, broken pipelines, no functioning electrical/lighting	High	Immediate (basic safety & planning)

EXISTING BUILDING PLANS & ELEVATIONS

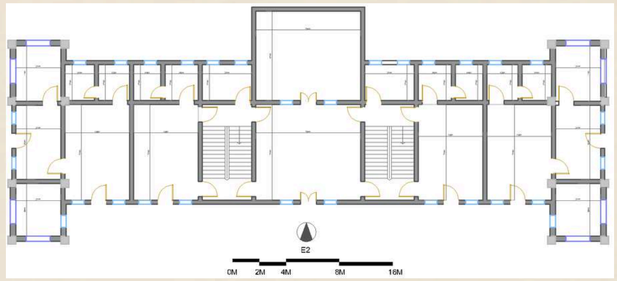

HERITAGE PALACE PLAN

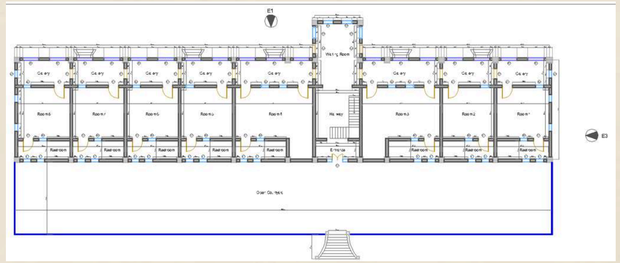

REPLICA BUILDING PLAN

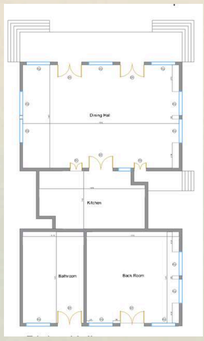

DETAILS

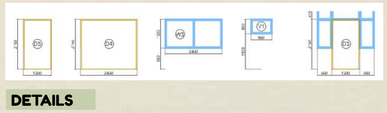

DETAILS

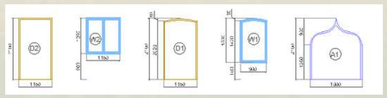

SITE IMAGES



DINING HALL PLAN

ELEVATION 1

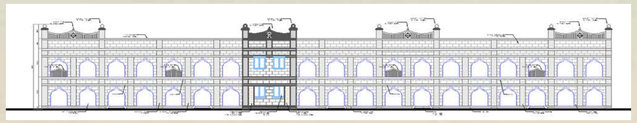

ELEVATION 2

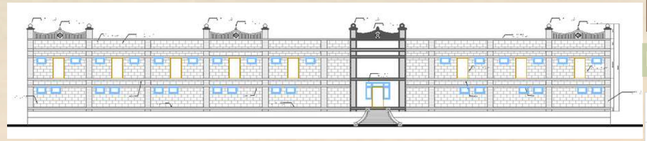

ELEVATION 3



EXISTING LANDSCAPING & VEGETATION ON SITE

Aspect	Details
General Landscape	Coastal site with rocky shore, sandy beach, remnants of palace gardens, and overgrown pathways.
Trees & Coastal Vegetation	Casuarina (windbreak), Coconut palms, Neem, Mango, Acacia, Banyan, Peepal, Pandanus, Karanja; scattered Bougainvillea & Frangipani.
Groundcover / Shrubs	Beach morning glory (sand binder), Aloe vera, Crinum.
Mangroves	Avicennia marina in tidal patches.
Microclimate Role	Trees give shade & windbreaks; creepers/mangroves stabilize dunes & prevent erosion.
Condition	Mostly overgrown and unmanaged, palace garden remnants visible; strong potential for revival.

EXISTING MATERIAL ON SITE

Material	Condition
Stone (Basalt & Kaand limestone)	Walls stable but weathered; carvings eroded
Lime Mortar & Plaster	Peeling, salt efflorescence, algae growth
Timber (beams, trusses, joinery)	Mostly decayed or collapsed
Terracotta Roof Tiles	Roof missing; broken tiles scattered
Marble (floors, tubs, detailing)	Damaged, some pieces missing/vandalized
Ceramic Tiles (later additions)	Broken, poor condition
Iron/Metalwork (grills, brackets)	Rusted, corroded by sea air
Glass (arched windows)	Mostly broken or missing

BYE LAWS DATA

Category	Key Norms
CRZ (Coastal Regulation Zone)	- Max FSI 0.33, height 11 m (G+1)
GDCR (Gujarat Byelaws)	- Plinth ≥ 0.30 m - Min habitable height 2.9 m - Parking: 2.5 × 5 m/car, 0.9 × 2 m/two-wheeler - RWH mandatory for >80 m² - Greywater recycling >10,000 m² - Solar heating >2000 m²
Tourism (3-Star Hotel Norms)	- Min 45 rooms/cottages - 1 accessible room + accessible toilets - Fire exits, detectors, emergency power - Hot & cold water 24/7

Parking Requirements

Type	Standard	Requirement for Site
Car Parking	2.5 × 5.0 m per bay (GDCR)	~65–70 bays (≈45–50 guest + 15–20 staff)
Two-Wheeler	0.9 × 2.0 m per bike	Staff + service parking required
Accessible Parking	2 spaces per 25 car bays, 3.6 m wide	Min 2–3 bays near main entrance

FAR and Ground Coverage -
Area-11.88 Acres / 48,100 SQM
Ground Coverage = 65%
FAR-1.8
Total Permissible Built-up Area -Site Area x FAR = 48,100 x 1.8 = 86,580 SQM

HERITAGE BUILDING REGULATIONS – GRADE II

Aspect	Guideline
Objective	Deserves intelligent conservation
Changes Allowed	Internal changes & adaptive reuse permitted with scrutiny
Extensions	Allowed in the same plot if harmonious in scale, façade, height
New Construction	Permitted only if in harmony with heritage building
Approval	All works need clearance from Heritage Conservation Committee (HCC)
Use / Incentives	Can be reused for hotel / office / commercial if heritage character is maintained
Surrounding Development	Must not block or spoil the view/character of the heritage building

REVIEW 4

Sanskriti Soni | 211110228 | 9th Semester
Thesis Guide : Prof. Bulbul Shukla

CASE STUDIES-COMPARITIVE ANALYSIS

PARAMETER	LIVE CASE STUDIES		DESK APPRAISAL			KEY LEARNINGS FROM CASE STUDIES	INFERENCES FROM CASE STUDIES
	KOHINOOR RESORT, DIU	AZZARO RESORT, DIU	KUMARAKOM LAKE RESORT, KERALA	RAAS DEVIGARH (DELWARA, UDAIPUR, RAJASTHAN)	PALM RESORT, MANDVI BEACH, KUTCH		
SITE AREA	3.5 acres	10 acres	25 acres	7 acres	15 acres	-	-
SITE LOCATION & CONTEXT	Fudam village, ~7 km from Diu Airport, near Nagoa Beach & heritage areas	Nagoa Beach Road, Diu, opposite Kohinoor, near Diu Fort & Naida Caves	On banks of Vembanad Lake, Kumarakom, ~70 km from Cochin Airport	Delwara village, 28 km from Udaipur, in Aravalli Hills	Arabian Sea coast, Mandvi, Kutch – near Vijay Vilas Palace & Mandvi Beach	-	-
CLIMATE	Hot-humid coastal	Hot-humid coastal	Tropical humid, heavy rainfall	Hot semi-arid, moderate winters	Hot-arid coastal transition	Verandahs, courtyards, tiled roofs, cross-ventilation work best.	Provide deep verandahs, north–south orientation where possible, cross-ventilation, sloped tiled roofs.
SITE PLANNING	Central pool, banquet lawns, waterpark 	Scattered cottages, spa, gardens, banquet 	Courtyard villas facing backwaters 	Courtyard palace reuse with discreet new blocks 	Scattered sea-facing cottages, central commons 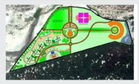	Heritage as anchor; public spaces up front; services hidden.	Palace = central cultural hub, cottages beyond CRZ setback, banquet forecourt, services & parking to rear (road side)
ACCOMMODATION (TYPES & NO. OF ROOMS/COTTAGES)	- ~60 rooms (mix of standard & deluxe) - Large banquet hall & lawns for ~600 people - Family-friendly with waterpark and recreation 	- ~50 rooms + spa suites - Premium focus: banquet, spa, pool, cultural pavilion - Target audience: luxury wedding/events 	- ~59 heritage villas & cottages (luxury category) - Houseboats (premium floating accommodation) - Ayurveda wellness center with spa rooms - Multiple dining options 	- 39 luxury suites (adaptive reuse of palace + discreet modern additions) - Palace courtyards converted into luxury lounges & dining 	- ~40 sea-facing cottages - Banquet hall + spa - Cultural pavilion for folk shows - Focus on leisure + cultural immersion 	Mix of heritage suites + cottages performs well.	Provide 45–50 keys: 8–12 palace suites, ~30 sea cottages, 5–10 wellness suites.
ARCHITECTURAL STYLE	Portuguese colonial motifs	Portuguese–Indo vernacular	Kerala vernacular, timber + tiled roofs	Rajput palace heritage	Kutch vernacular, sloped tiled roofs	Local vernacular + sensitive colonial/heritage detailing creates authenticity	Use Kathiawar coastal vernacular (local stone, jaali, tiled roofs) with subtle Portuguese/heritage details in palace restoration.
ZONING & LAYOUT	Central pool + waterpark, banquet lawns at front, rooms around lawns, services at back. 	Banquet + spa core, scattered cottages, pool & cultural pavilion as anchors, rear services. 	Courtyard villas facing lake, reception at entry, spa in secluded zone, promenades along water. 	Palace reused for suites/dining, courtyards central, new blocks discreet, services hidden. 	Sea-facing cottages, central reception/banquet, spa in quiet rear zone, services screened at back. 	Public → semi-private → private gradient aids guest experience.	Design clear gradients, separate guest, service, staff circulation; single main guest entry.
LANDSCAPE INTEGRATION	Lawns with banquet space, poolside landscape, limited native planting. 	Formal gardens, poolside greenery, cultural pavilion integrated with landscape. 	Lagoons, canals, coconut groves, integration with backwaters. 	Courtyards, stepped terraces, heritage gardens with stone paving. 	Palm plantations, sea-facing lawns, local shrubs as windbreaks 	Palms and native shrubs act as windbreaks; lawns for events.	Plant coastal buffer belt (palms + natives), palace lawn for events, rainwater/retention ponds for runoff.
MATERIALS & CONSTRUCTION	Local stone masonry, stucco plaster, timber elements, Portuguese colonial motifs.	Stone + lime plaster walls, terracotta tiles, timber interiors, coastal vernacular details.	Laterite stone, timber, clay/Mangalore tiled sloping roofs.	Thick stone masonry walls, lime plaster, marble finishes.	Local stone, lime plaster, sloping tiled roofs, timber + bamboo interiors.	Local stone, lime plaster, clay tiles, timber = durable + authentic.	Use local Chorwad/Gir stone, lime plaster, red-tile roofs, treated timber; repair palace with reversible methods.
CULTURAL & HERITAGE RELEVANCE	Portuguese-inspired banquet halls, architecture with colonial motifs, venue for weddings and local festivals	Portuguese–Indo cultural interiors, local crafts in décor, cultural pavilion for performances.	Revived traditional Kerala homes (nalukettu), Ayurveda therapies, Kathakali & local art performances.	Adaptive reuse of 18th-century palace, Rajput heritage expressed in architecture + museum exhibits, cultural dining in courtyards.	Local Kutch crafts in interiors, folk music & dance evenings, Gujarati cuisine, sea-facing cultural lawns.	Cultural programming + crafts increase stay value.	Activate palace as museum/heritage dining/craft bazaar; schedule nightly folk performances and craft workshops.
STRENGTHS	Large site, strong event capacity (banquet lawns, waterpark), accessible location.	Cultural immersion (pavilion, interiors), mix of leisure + banquet, spa facilities.	Strong cultural branding, integration with backwaters, Ayurveda + wellness, immersive guest experience.	Iconic heritage reuse, exclusivity, luxury branding, architectural authenticity.	Vernacular architecture, integration with crafts & folk culture, beachfront location.	Heritage + events + wellness draw guests.	Combine palace identity with banquet + spa programming.
WEAKNESSES	Aging infrastructure, poor maintenance, feels outdated compared to newer resorts.	High pricing vs. service quality, also facing maintenance issues.	High cost, seasonal crowding, maintenance-heavy (water systems).	Limited accessibility (remote village), fewer rooms = niche audience.	Seasonal demand variation, cyclone/saline wind risks.	Poor maintenance and seasonality hurt operations.	Plan maintenance fund, off-season programs, and fair pricing.
UNIQUE FEATURES	First large-scale resort in Diu with a waterpark + banquet lawns; strong focus on family tourism and events.	Cultural pavilion for performances, Indo–Portuguese interiors, banquet + spa combination.	Integration of traditional Kerala houses (nalukettu) into modern resort planning; houseboats as part of accommodation; strong Ayurveda brand.	Iconic adaptive reuse of an 18th-century palace; heritage courtyards converted into luxury lounges/dining; exclusivity with only 39 suites	Sea-facing cottages with vernacular Kutchh detailing; folk music and dance evenings; local crafts used in interiors.	Palace reuse (RAAS), houseboats/wellness (Kumarakom), folk evenings (Palm).	Chorwad signature = palace reuse + sea-facing cottages + cultural lawns + wellness, packaged as “heritage by the sea.”
RESORT IMAGES						-	-

Sanskriti Soni | 211110228 | 9th Semester
Thesis Guide : Prof. Bulbul Shukla

CONCEPTUAL DESIGN

TIDE & TIME- CHORWAD THE LIVING COAST

INTRODUCTION

Chorwad, once a royal coastal retreat on the Arabian Sea, is now chosen as the site for a cultural eco-resort. The site carries three strong identities — the heritage palace, the vernacular character of Kathiawar settlements, and the dynamic coastal climate. The design concept responds by weaving these into a living cultural landscape, where past, people, and place meet.

CONCEPT FRAMEWORK → PALACE | SETTLEMENT | COAST

Palace – Heritage Core
- Historic anchor, adaptively reused for reception, galleries, lounges, and heritage suites.
- Courtyards and gardens revived for cultural events.
- Its stone, arches, and colonnades inspire the new design language.

Settlement – Vernacular Fabric
- Planned like a Kathiawar hamlet, with clusters of 4–6 cottages around courtyards.
- Narrow shaded lanes create an intimate, pedestrian scale.
- Built in local stone, lime plaster, and tiled roofs for climatic comfort and cultural authenticity.

Coast – Living Edge
- Treated as a threshold, not boundary — promenades, ghats, and tidal pools instead of heavy construction.
- Coastal vegetation belts act as wind and cyclone buffers.
- Designed as a contemplative zone for walks, views, and open-air gatherings.

Palace preserves memory, Settlement revives vernacular living, and Coast embraces climate and landscape — together forming a living cultural shoreline.



THEME NARRATIVE → PAST | PEOPLE | PLACE

Past – Heritage
- The palace preserves Chorwad's history.
- Adaptive reuse makes it a living cultural hub rather than a static monument.

People – Vernacular
- Architecture reflects Kathiawar traditions: courtyards, verandahs, jaalis, stone walls, tiled roofs.
- Local crafts and details keep the design rooted in culture.

Place – Climate & Coast
- The hot, humid, cyclone-prone coast shapes the design.
- Strategies include E–W orientation, courtyards, sloping roofs, raised plinths, and green coastal buffers.

The resort honors the Past through heritage, celebrates People through vernacular design, and responds to Place through climate-resilient coastal architecture.



SITE ZONING



ZONING STRATEGY – THE LIVING COAST





1. Palace Zone – Heritage Core (Front / Entry)
- Museum, galleries, lounges.
- Revived palace courtyards and gardens for cultural events.
- Acts as the ceremonial anchor and first threshold.

2. Cultural Zone – Commons (Next to Palace)
- Lawns and open courts for performances, exhibitions, and events.
- Designed like village chowks and temple forecourts.

3. Settlement Zone – Residential Clusters (Middle Band)
- Cottages grouped in clusters
- Narrow shaded pedestrian lanes for connectivity.
- Mix of sea-facing premium units and garden-facing cottages.
- Language: stone, lime plaster, tiled roofs, verandahs.

4. Wellness Zone – Retreat Precinct (Secluded Edge)
- Spa, yoga decks, meditation courts, and herbal gardens.
- Semi-open pavilions with shaded trees and water features.
- Located away from activity for privacy and quiet.

5. Coastal Zone – The Living Edge (Seafront)
- Promenade, tidal pools, decks, and open lawns.
- Mangroves, casuarina, and palms as natural wind and cyclone buffers.
- Flexible, landscape-led spaces for walks, views, and contemplation.

6. Service Zone – Support Spine (Rear / Back of Site)
- Staff housing, service yards, STP, utilities, parking.
- Connected by a separate service road loop, hidden from guest areas.

CIRCULATION

- Main ceremonial entry axis → approach road → palace forecourt.
- Vehicular loop → 4.5–5 m wide, hidden behind clusters, for buggy/service.
- Pedestrian pathways → 1.5 m shaded lanes linking palace → clusters → coast.
- Service roads → 3.5–4.0 m wide, tucked at rear for staff and logistics.

HERITAGE IN THE LIVING COAST

Cultural Anchor → The Chorwad Palace is the historic heart and the starting point of the resort journey.
Adaptive Reuse →
Forecourt → arrival & reception.
- Interiors → heritage suites, galleries, lounges.
- Courtyards & gardens → revived for performances, exhibitions, gatherings.
- Architectural Inspiration → Stone walls, arches, colonnades, and jaalis influence the language of new clusters.

Climatic Wisdom → Thick walls reduce heat, verandahs create shaded transitions, courtyards allow cross-ventilation.
Continuity of Memory → The palace connects the past with the present, ensuring heritage is not frozen but experienced through function.



CLIMATIC DESIGN STRATEGIES FOR CHORWAD RESORT

- Orientation & Wind → Cottages aligned east–west to capture southwest sea breeze; shaded lanes act as wind channels.
- Courtyards → Central courtyards in clusters allow cross-ventilation, evaporative cooling, and serve as shaded gathering nodes.
- Roof Design → Sloping clay-tiled roofs quickly shed monsoon rains, ventilated roof spaces reduce heat buildup.
- Shading Elements → Deep verandahs, colonnades, and jaali screens protect from direct sun, filter light, and allow breezes.
- Raised Plinths → 0.9–1.2 m high plinths safeguard cottages and pavilions against flooding and heavy rain.
- Local Materials → Basalt and limestone walls for thermal mass and durability; lime plaster resists salt damage and allows breathability.
- Vegetation Buffers → Casuarina belts and palm groves reduce wind impact and act as cyclone barriers; native groundcovers prevent soil erosion.
- Water Management → Reflective pools in courtyards enhance evaporative cooling and Greywater recycled for landscape irrigation.

VERNACULAR DIMENSION IN THE LIVING COAST

The resort is planned as a coastal hamlet rather than isolated hotel blocks. Clusters of 4–6 cottages share courtyards, linked by narrow shaded lanes inspired by Kathiawar havelis and fishing settlements.

Architectural Language
- Materials: Local basalt & limestone (durable, thermal mass), lime plaster (breathable, salt-resistant), clay-tiled sloping roofs (rain shedding, cooling).
- Elements: Verandahs (shaded transitions), jaalis & timber screens (filtered light, ventilation), raised plinths (0.9–1.2m, flood protection).

Climate Integration
- Courtyards for cooling & social use.
- Verandahs/colonnades for shade & rain protection.
- E–W orientation to capture sea breezes.
- Compact clustering for shaded, cooler lanes.

Cultural Continuity
- Clusters double as cultural spaces with craft zones, chowks, and vernacular detailing, making the resort a blend of stay + experience of Kathiawar's living culture.

CORE IDEA

HERITAGE (TIME)
Palace = Cultural Heart
↓
RESORT PLAN + ARCHITECTURE
→ Adaptive Reuse, museu
→ Lounges, verandahs
↓
COAST (TIDE)
Wind, Sun, Humidity
Views, Coastal Greens

TIDE × TIME = Living Coast Experience

VERNACULAR ELEMENTS

- Sloping tiled roors
- Lime plaster + stone masonry
- Verandahs + jaali openings

ZONING

- **Seside:** Corntlges Pools Viewing Decks
- **Palace Zone:** Reception Heritage Suites, Museum
- **Green Beit:** Gardens, Lily Ponds, Shaded walks
- **Community Zone:** Banquet Courtyards, Cuitural Lawns
- **Quiet Zone:** Spa, Wellness Yoga Decks
- **Service Edge:** Parking Staff STP (hidden from gı

LANDSCAPE

- Coastal buffer (Palms, Casuarina, shrubs)
- **Inner greens** (Shaded pathways following wind direction)
- **Event lawns** Placed near palace and banqu





Passive design startegy





Ventilation

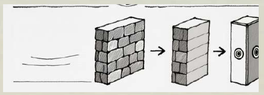



Thick walls to resist climate





CASE STUDY LEARNINGS & INFERENCES

RAAS Devigarh, Udaipur → heritage reuse works best when the old becomes the anchor, and new additions stay sensitive and discreet.
- Inference: Palace must remain the cultural heart, not sidelined.

Kumarakom Lake Resort, Kerala → vernacular architecture (timber, tiled roofs, courtyards) creates authenticity and climatic comfort.
- Inference: Use Kathiawar vernacular elements — stone, tiled sloping roofs, courtyards — to root design in place.

Palm Resort, Mandvi (Kutch) → sea-facing clusters and cultural lawns integrate coast + community.
- Inference: Plan sea-facing clusters and cultural courts while using the coast as an experiential edge, not just a backdrop.

Diu Resorts (Kohinoor & Azzaro) → banquet lawns + cultural pavilions support larger events, but maintenance is a risk if design ignores climate
- Inference: Keep event/cultural spaces integrated with landscape and ensure maintenance-friendly materials.

SITE ANALYSIS INFERENCES

- Heritage → The palace is fragile but iconic → needs adaptive reuse.
- Climate → Composite (hot summers, humid monsoon, mild winters). High humidity (90%), cyclones, heavy rain → demand robust passive and structural strategies.
- Landscape → Rocky + sandy shoreline, casuarina and coconut groves, potential for green coastal buffers.
- Regulations → CRZ setback (200m), FSI 0.33, max height 9m → encourages low-rise, spread-out design in harmony with site.

CONCEPT IDEA SUMMARY

"The Living Coast" sees Chorwad's palace and seashore as cultural settlement, with the palace holding on to the past, vernacular groupings indicating the people, and the sea landscape reacting to the location. Heritage, regional architecture, and climate resilience come together to form a resort developing like a living coast — embedded in history, cultured in form, and nourished by nature.

Sanskriti Soni | 211110228 | 9th Semester
Thesis Guide : Prof. Bulbul Shukla

SITE PLAN



GROUND COVERAGE

S. NO.	PROGRAM	AREA (in sqm)	UNITS	TOTAL AREA (in sqm)
1.)	SUITES COTTAGE	120	7	840
2.)	DELUXE COTTAGE	210	5	1050
3.)	VILLA COTTAGE	150	2	300
4.)	FAMILY COTTAGE	240	2	240
5.)	STANDARD COTTAGE	160	2	160
6.)	ADMIN & SOUVENIER STORE	250	1	250
7.)	RESTAURANT	490	1	490
7.)	BANQUET	360	1	360
8.)	COTTAGE RESTAURANT & BAR	385	1	385
9.)	STAFF QUARTERS	320	1	320
10.)	SPA & SAUNA	400	1	400
1.)	STP	55	1	55
1.)	GAZEBOS	20	12	240
1.)	POOL TOILET BLOCK	45	1	45
	TOTAL AREA			5250

SITE AREA CALCULATIONS

TOTAL SITE AREA(in acres)	11.88
TOTAL SITE AREA(in sqm)	48100
FAR	1.8
TOTAL GROUND COVERAGE(in%)	65
TOTAL GROUND COVERAGE(in sqm)	31265
ACHIEVED GROUND COVERAGE(in %)	16.79
ACHIEVED GROUND COVERAGE(in sqm)	5250
TOTAL BUILT UP AREA(in sqm)	86580
ACHIEVED BUILT UP AREA(in%)	8300

ACCOMODATION DESIGN

TRANQUIL BAY RESORT, CHORWAD, GUJRAT

SUITES & VILLA COTTAGES

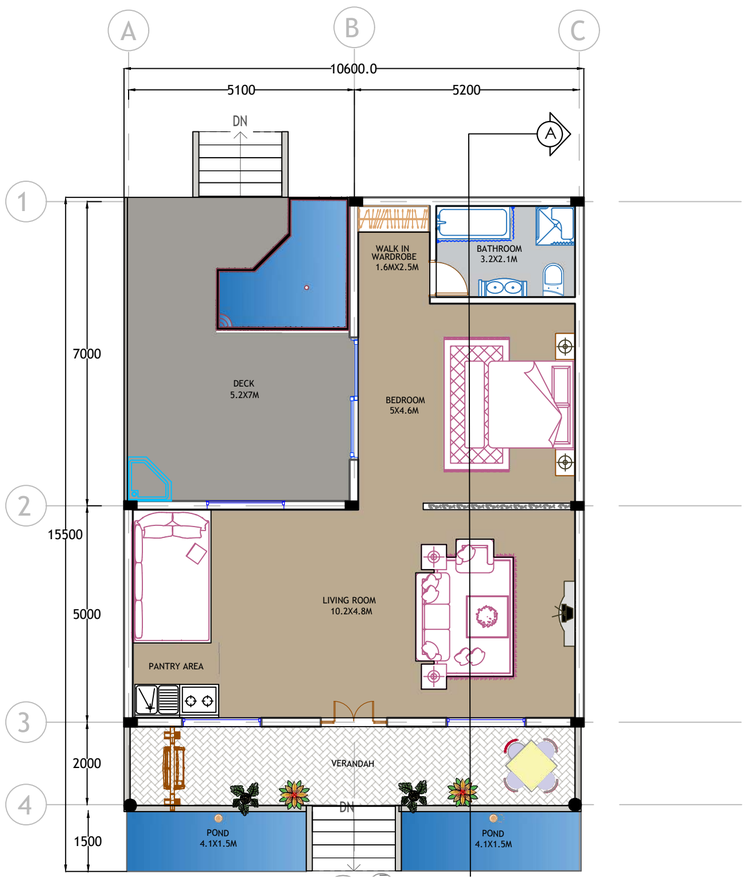

GROUND FLOOR

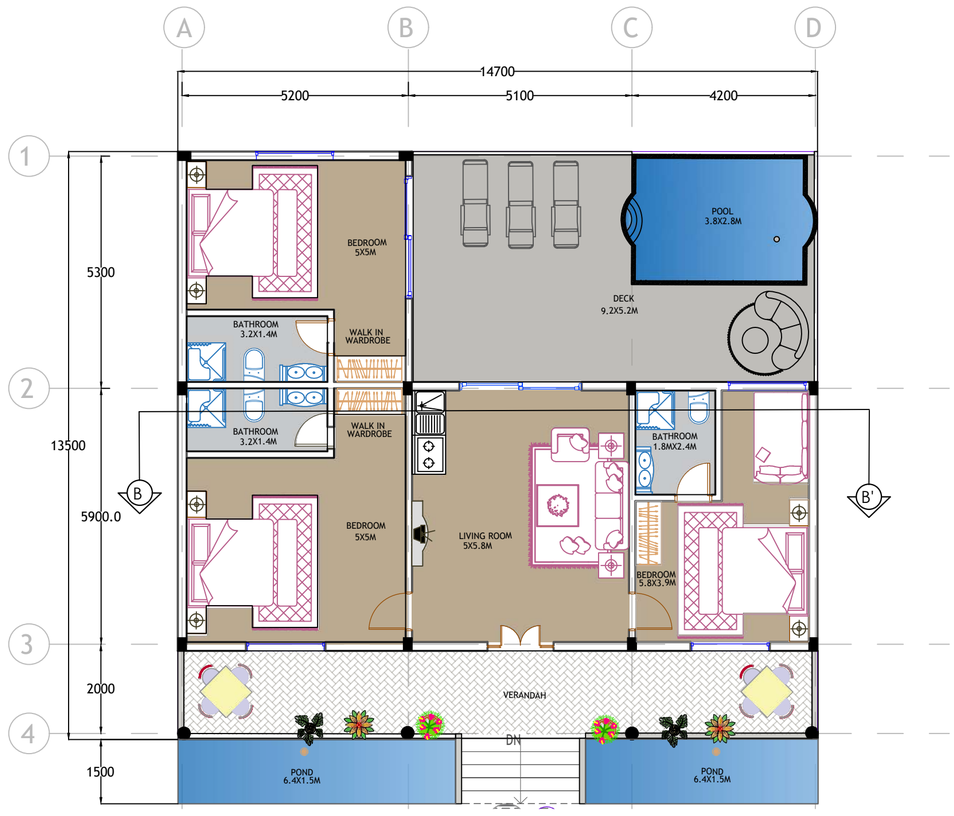

GROUND FLOOR

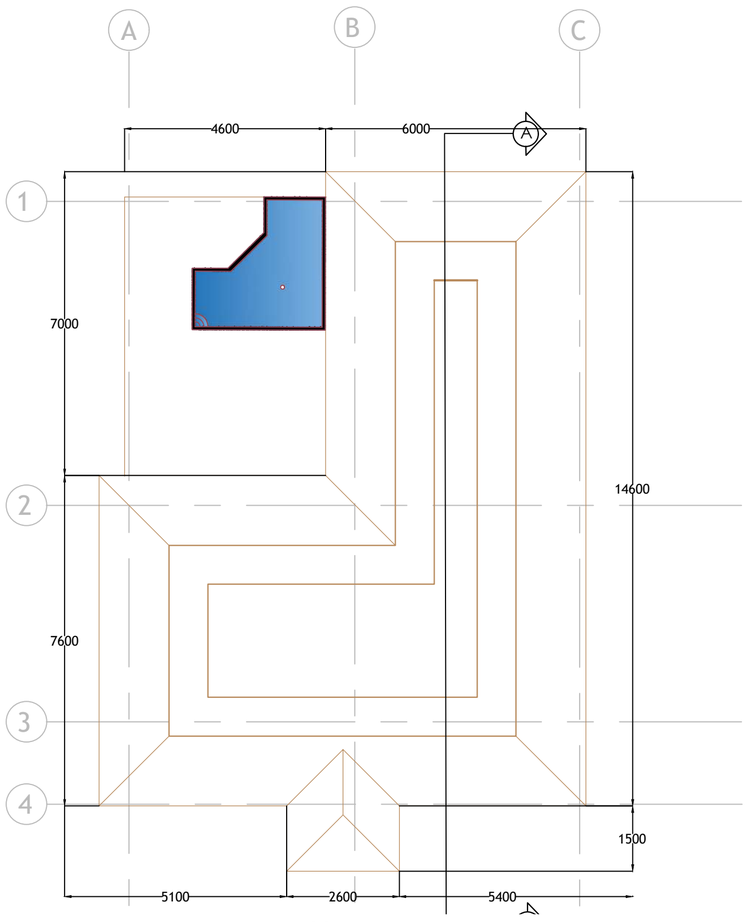

ROOF PLAN

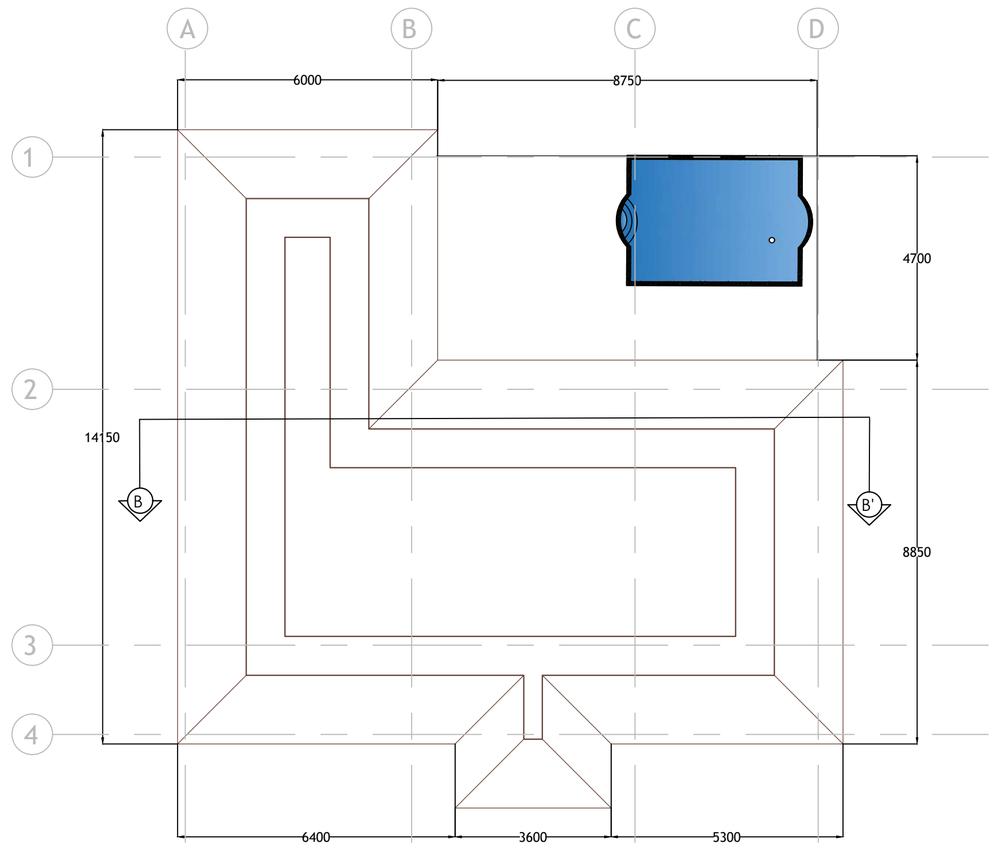

ROOF PLAN

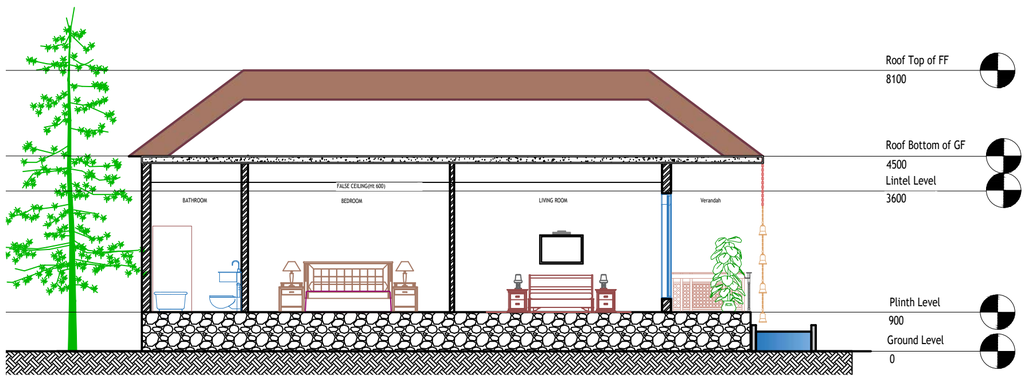

SECTION AA'

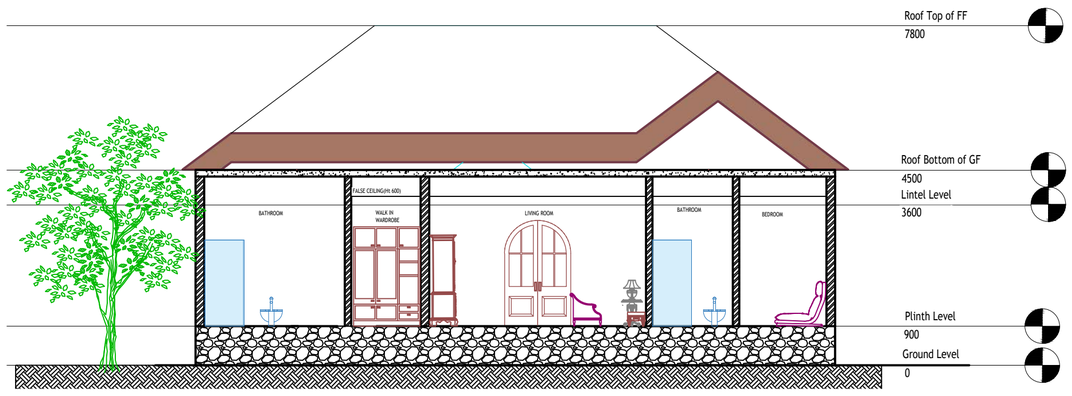

SECTION BB'

FRONT ELEVATION

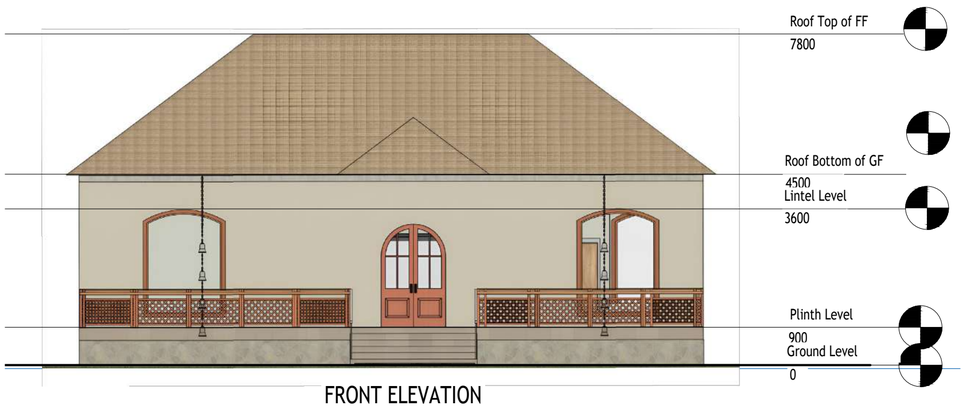

FRONT ELEVATION



VIEW

ACCOMODATION TYPE- SUITES COTTAGE
COTTAGE AREA-120 sqm
SEA VIEW COTTAGE



VIEW

ACCOMODATION TYPE- VILLA COTTAGE
COTTAGE AREA-150 sqm
SEA VIEW COTTAGE

SUITES & VILLA COTTAGES

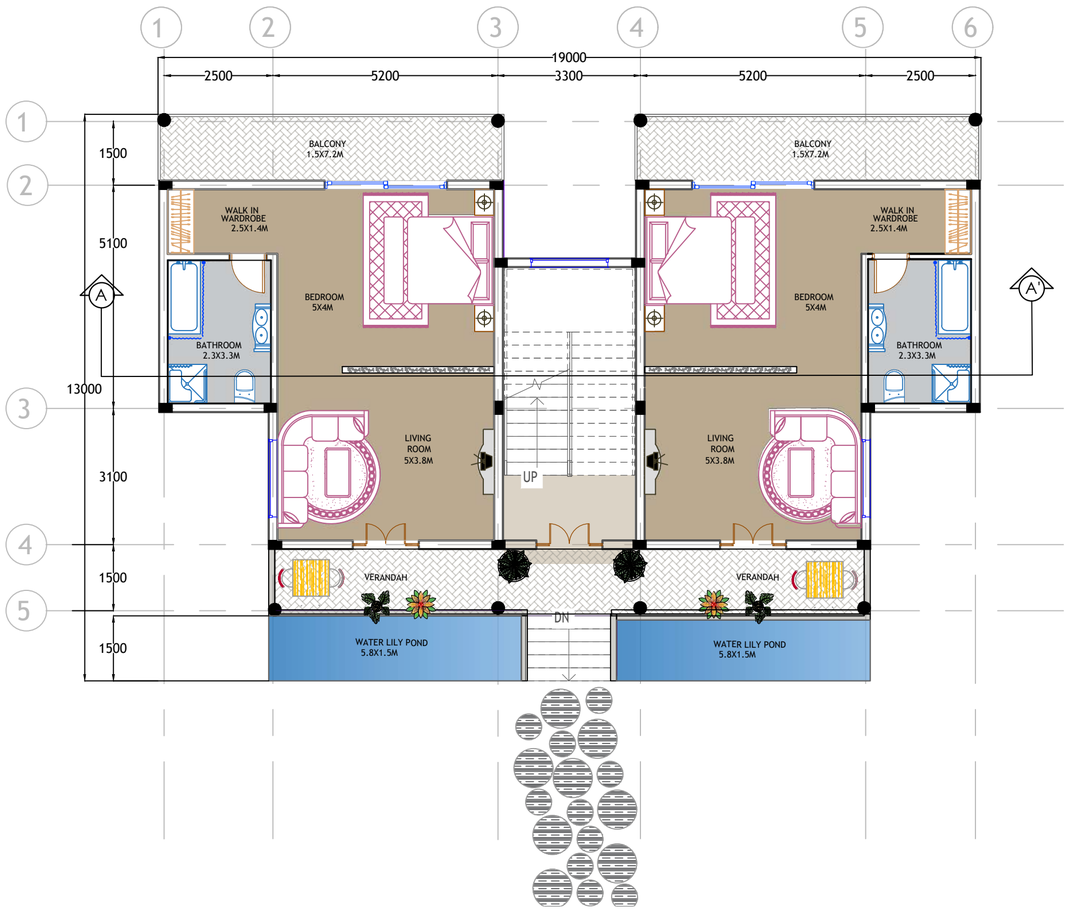

GROUND FLOOR

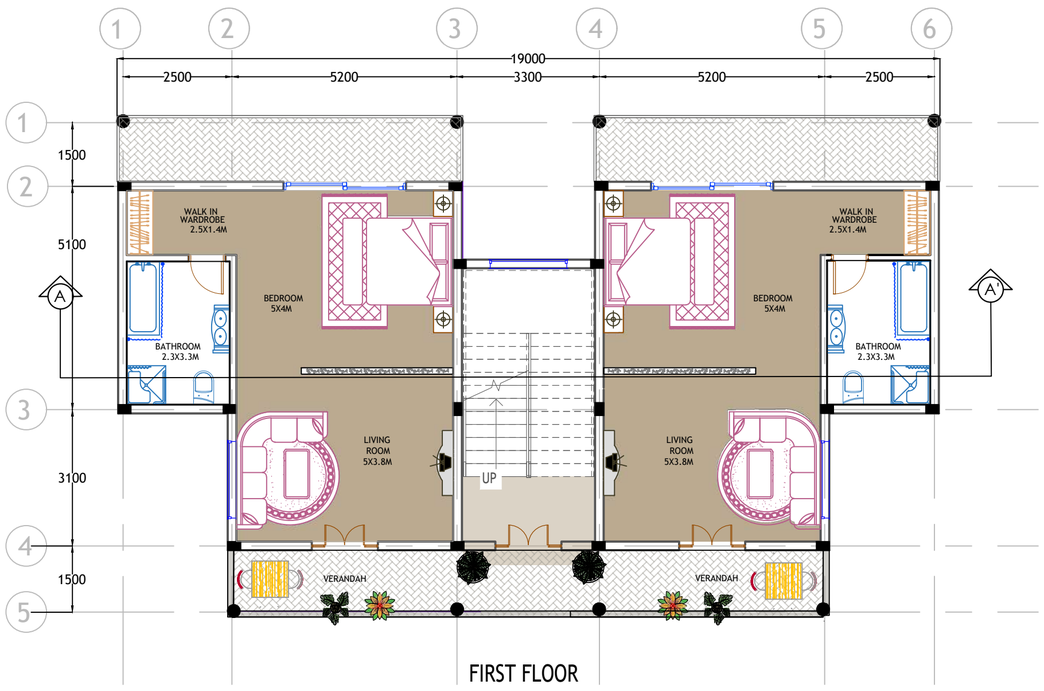

FIRST FLOOR

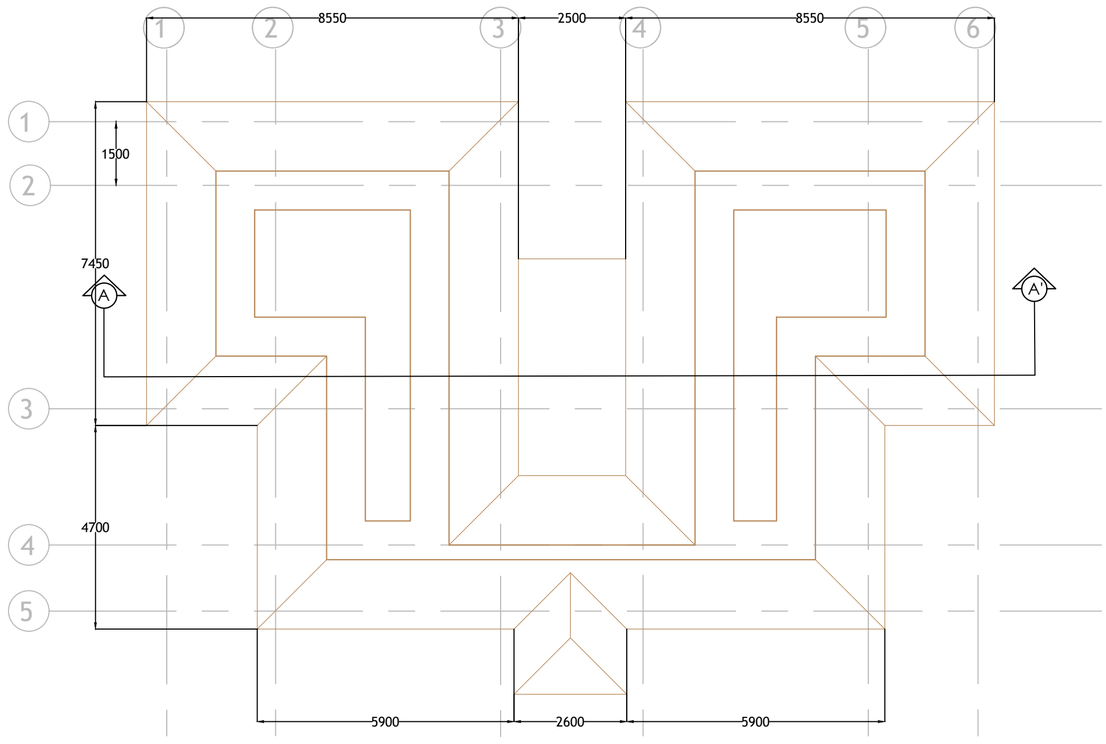

ROOF PLAN

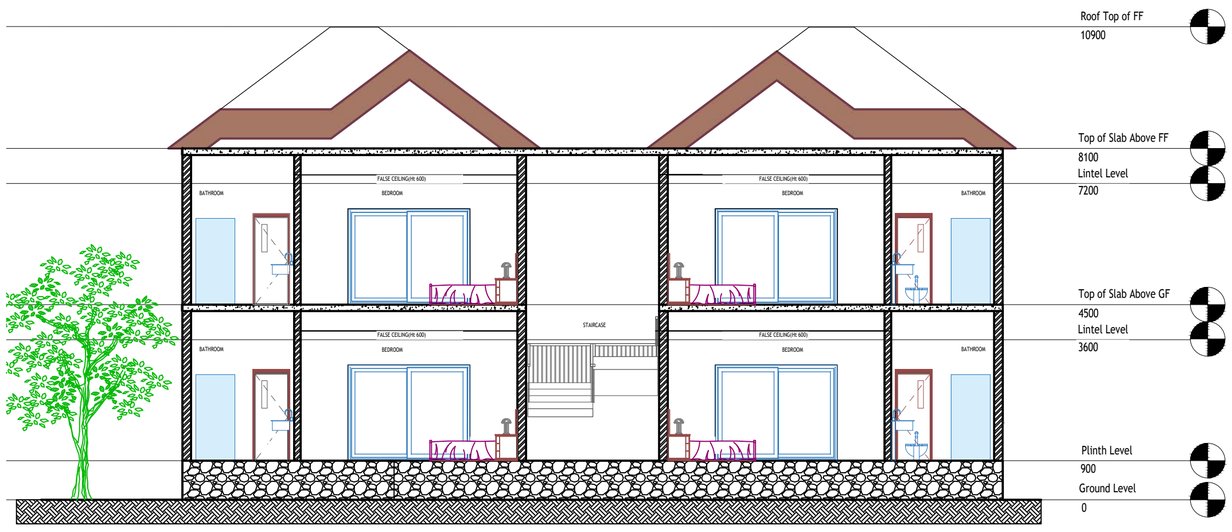

SECTION AA'



FRONT ELEVATION



VIEW



VIEW

ACCOMODATION TYPE- DELUXE COTTAGE
COTTAGE AREA-90 sqm
GARDEN VIEW COTTAGE

ACCOMODATION DESIGN

TRANQUIL BAY RESORT, CHORWAD, GUJRAT

FAMILY COTTAGES

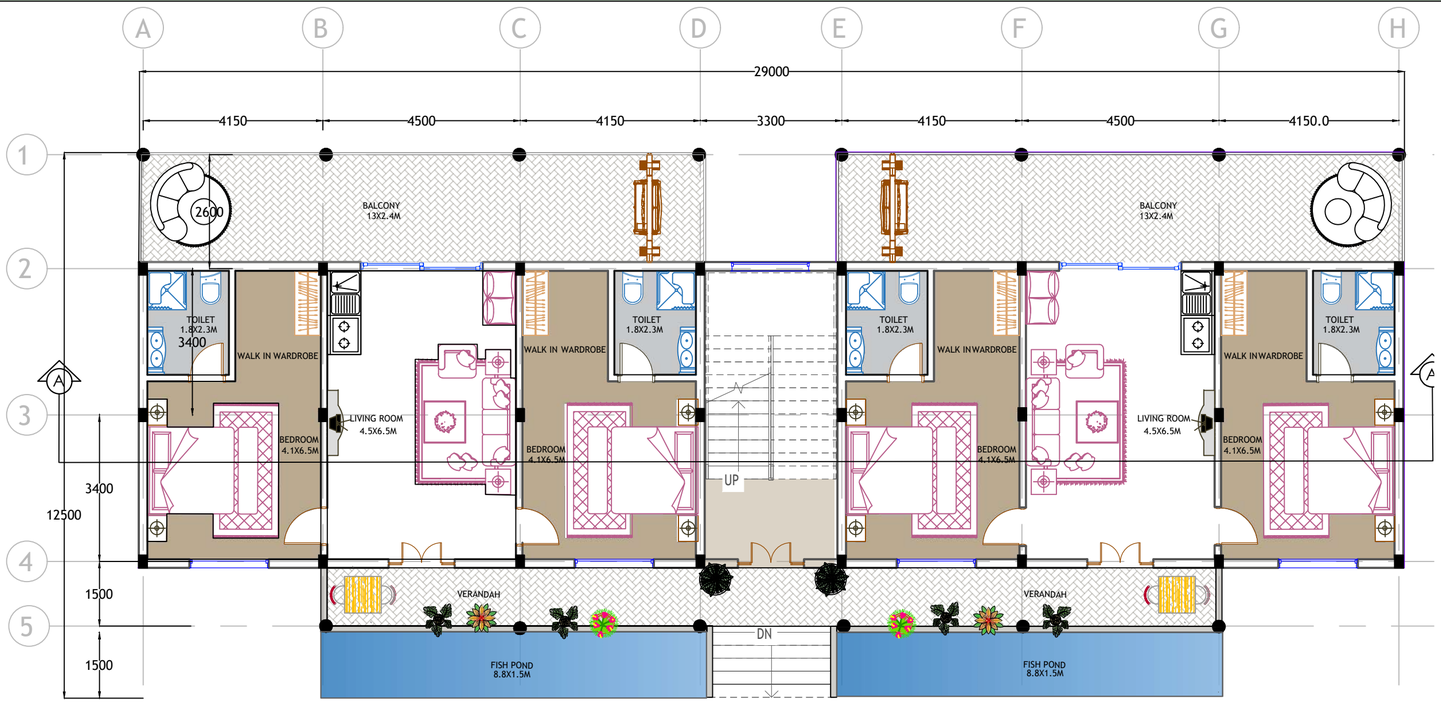

GROUND FLOOR

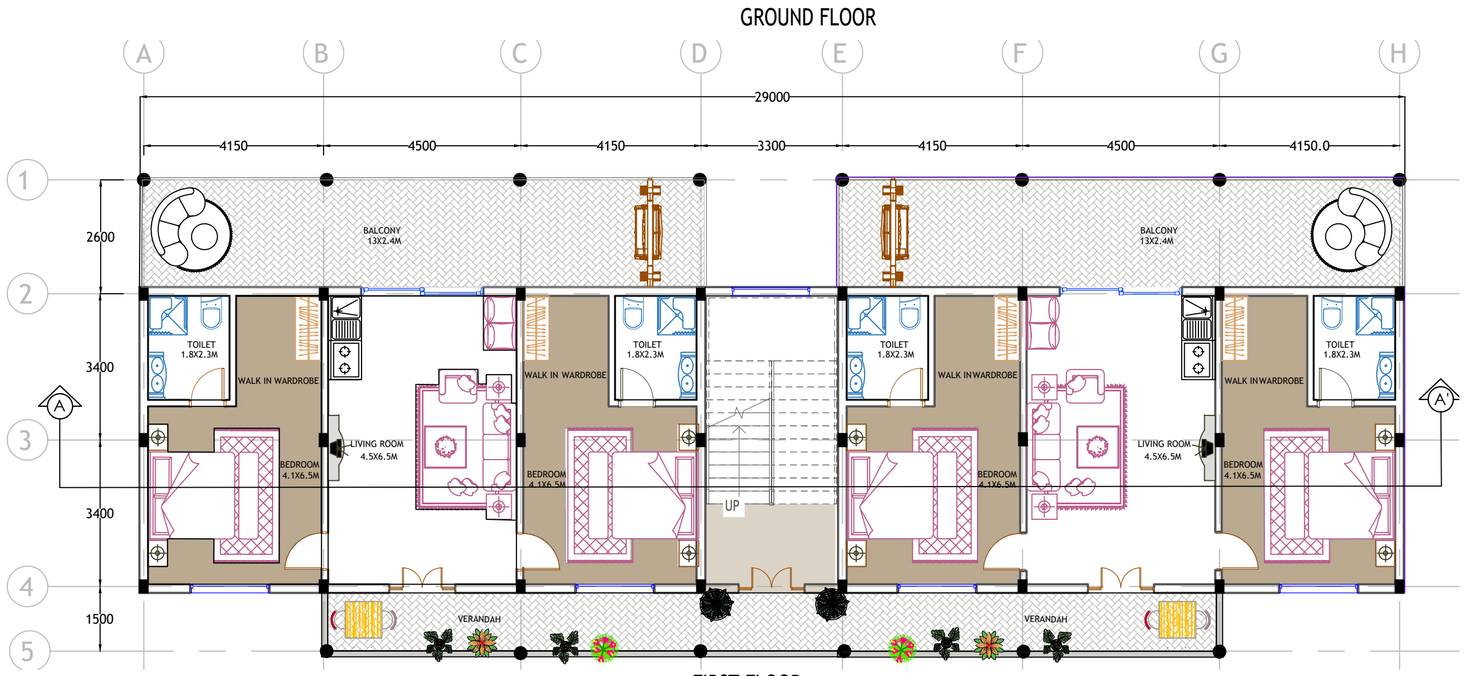

FIRST FLOOR

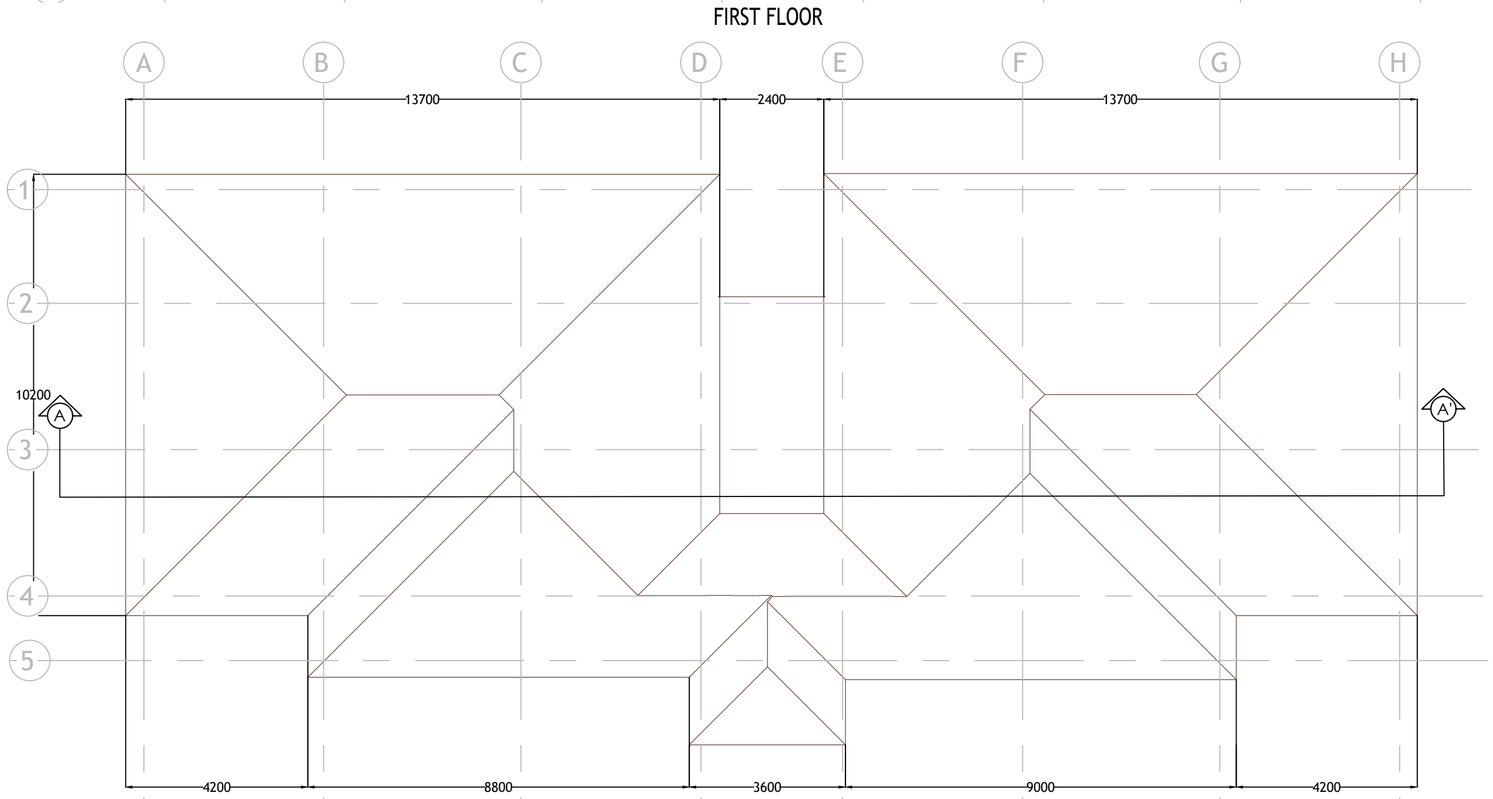

ROOF PLAN

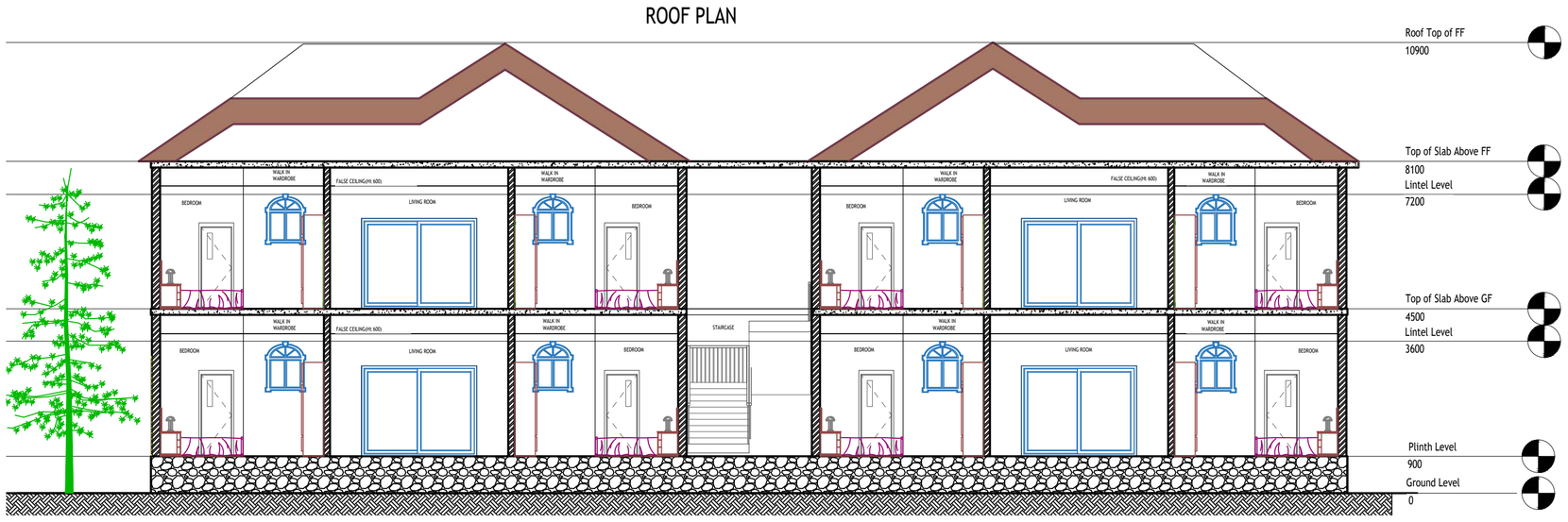

SECTION AA'



FRONT ELEVATION



VIEW

ACCOMODATION TYPE- FAMILY COTTAGE
COTTAGE AREA-105sqm
SEA VIEW COTTAGE

STANDARD COTTAGES

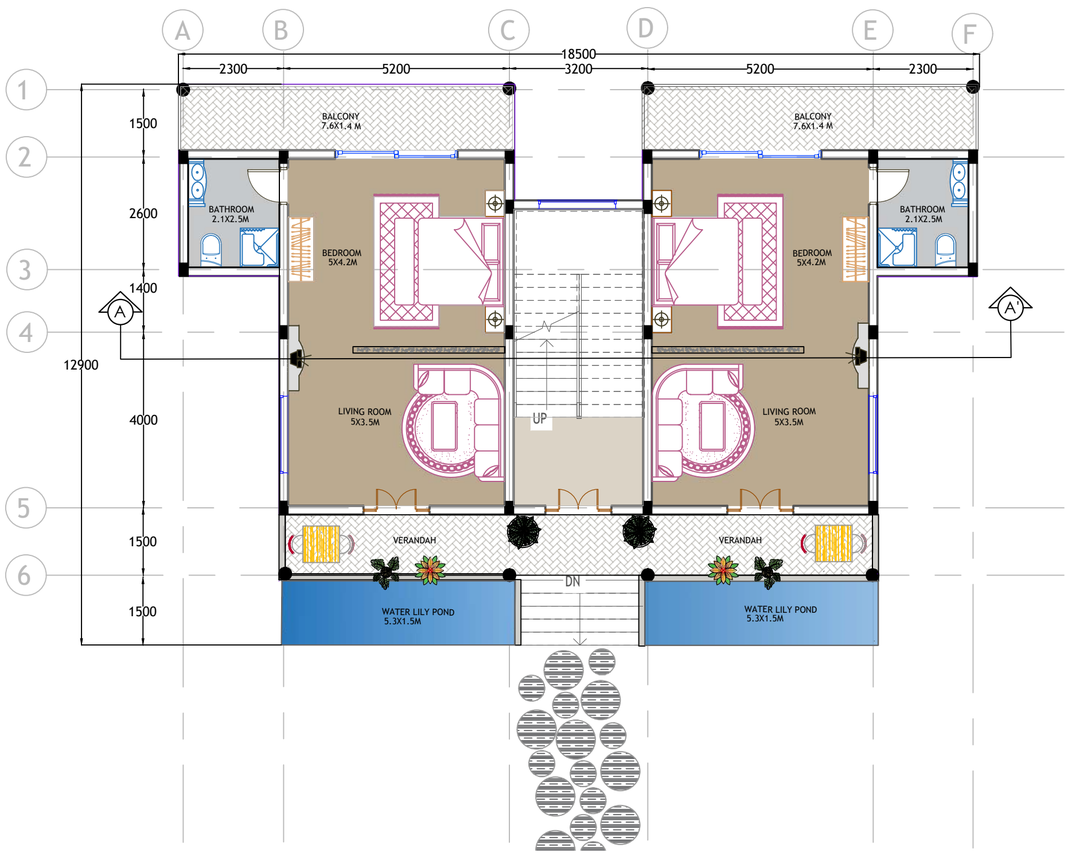

GROUND FLOOR

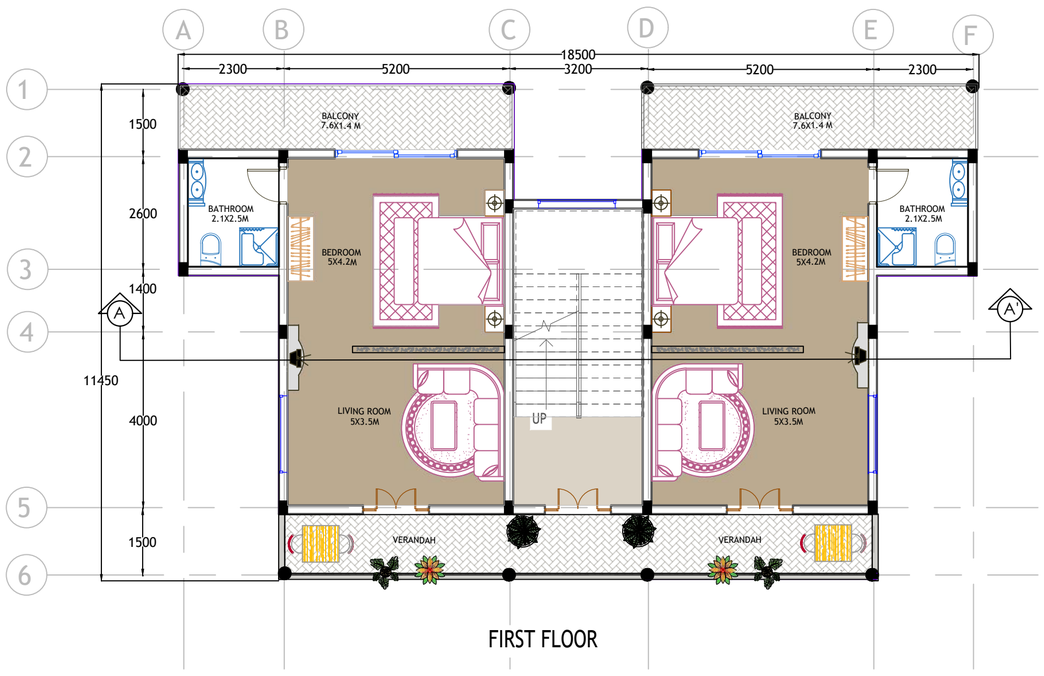

FIRST FLOOR

ROOF PLAN

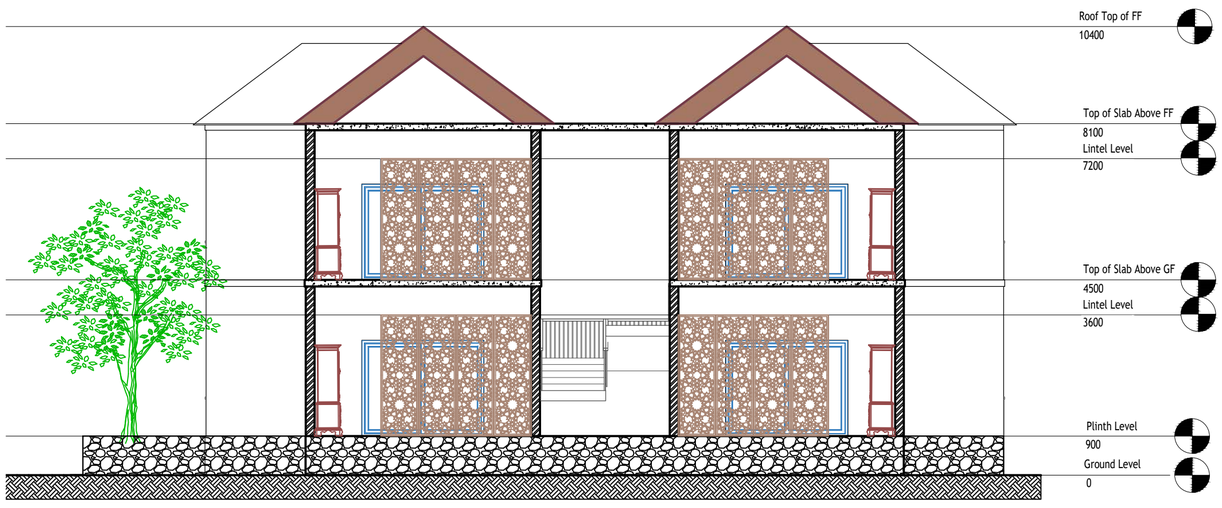

SECTION AA'



FRONT ELEVATION



VIEW



VIEW

ACCOMODATION TYPE- STANDARD
COTTAGE AREA-65 sqm
GARDEN VIEW COTTAGE

ADMINISTRATION BLOCK

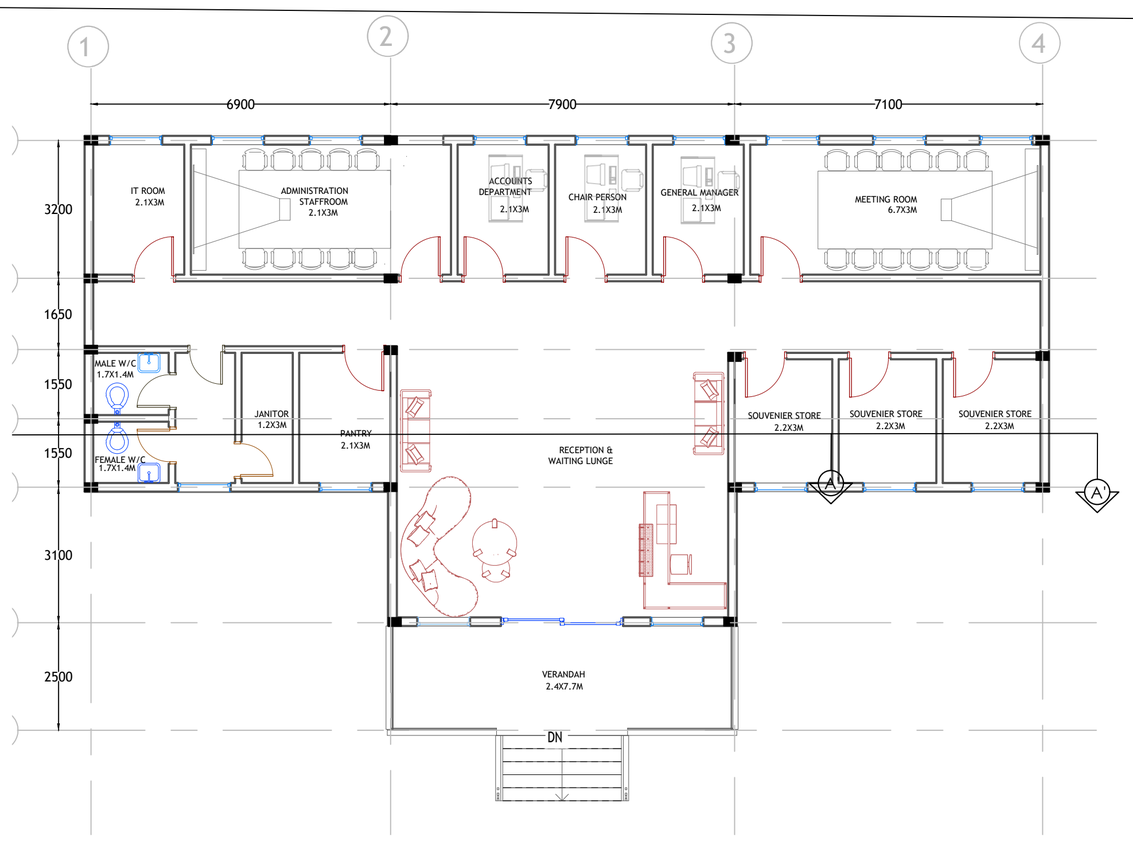

GROUND FLOOR

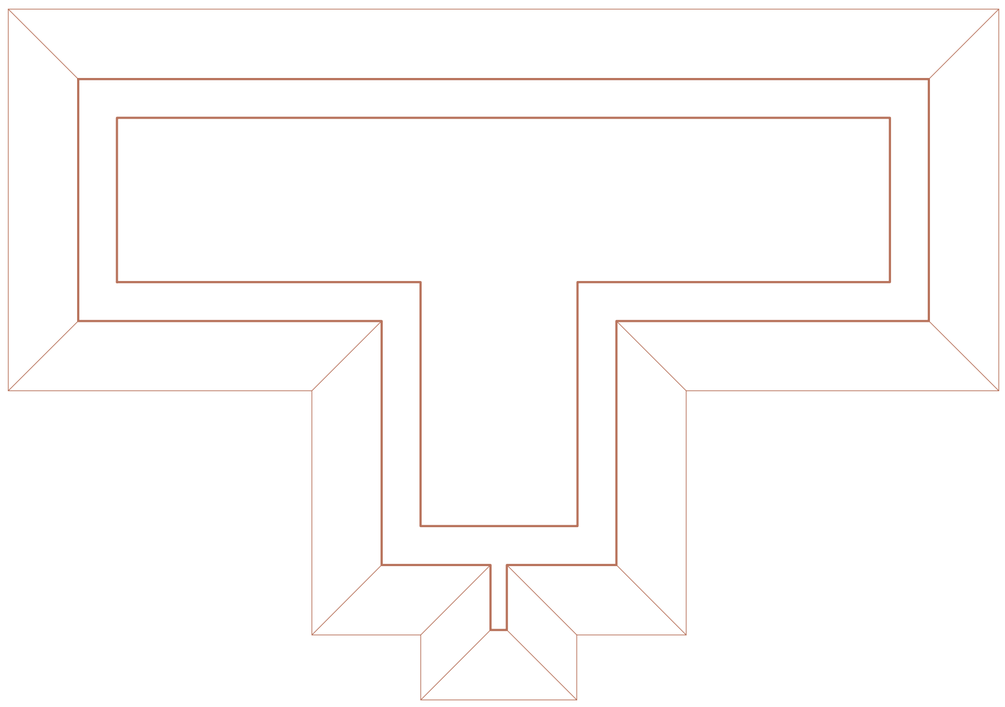

ROOF PLAN

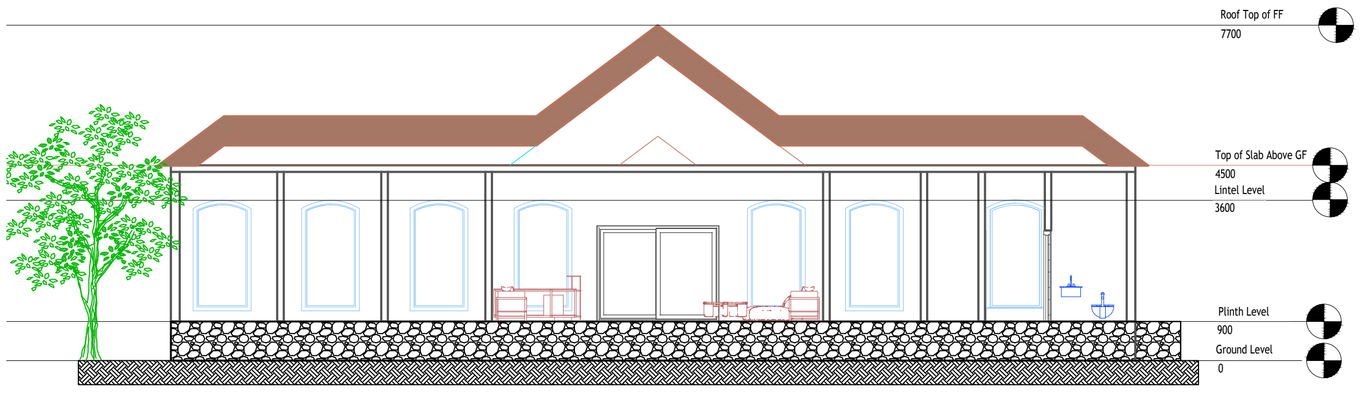

SECTION AA'



FRONT ELEVATION



VIEW

ADMINISTRATION BLOCK-250 sqm
GARDEN VIEW COTTAGE

SPA & SAUNA

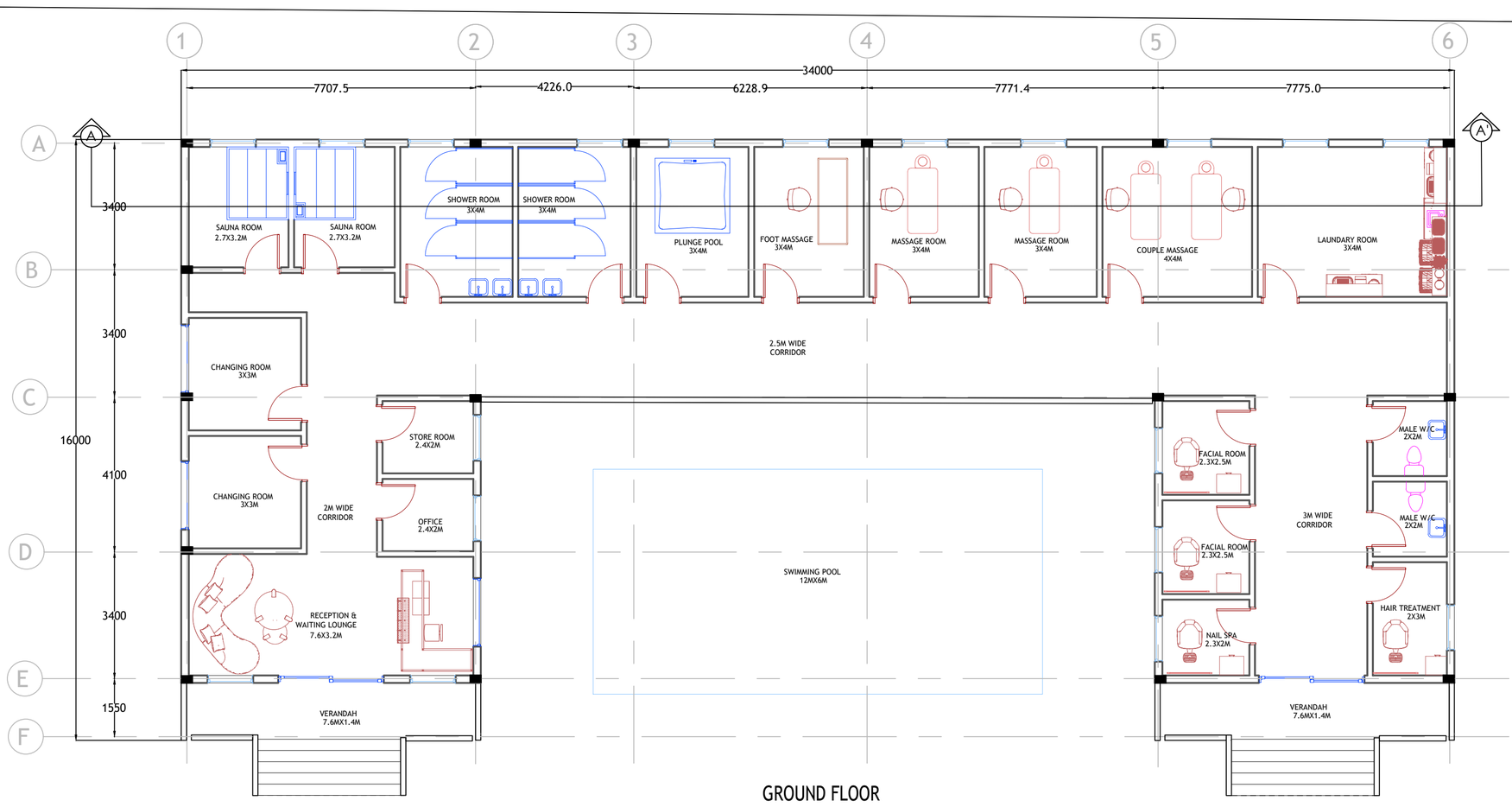

GROUND FLOOR

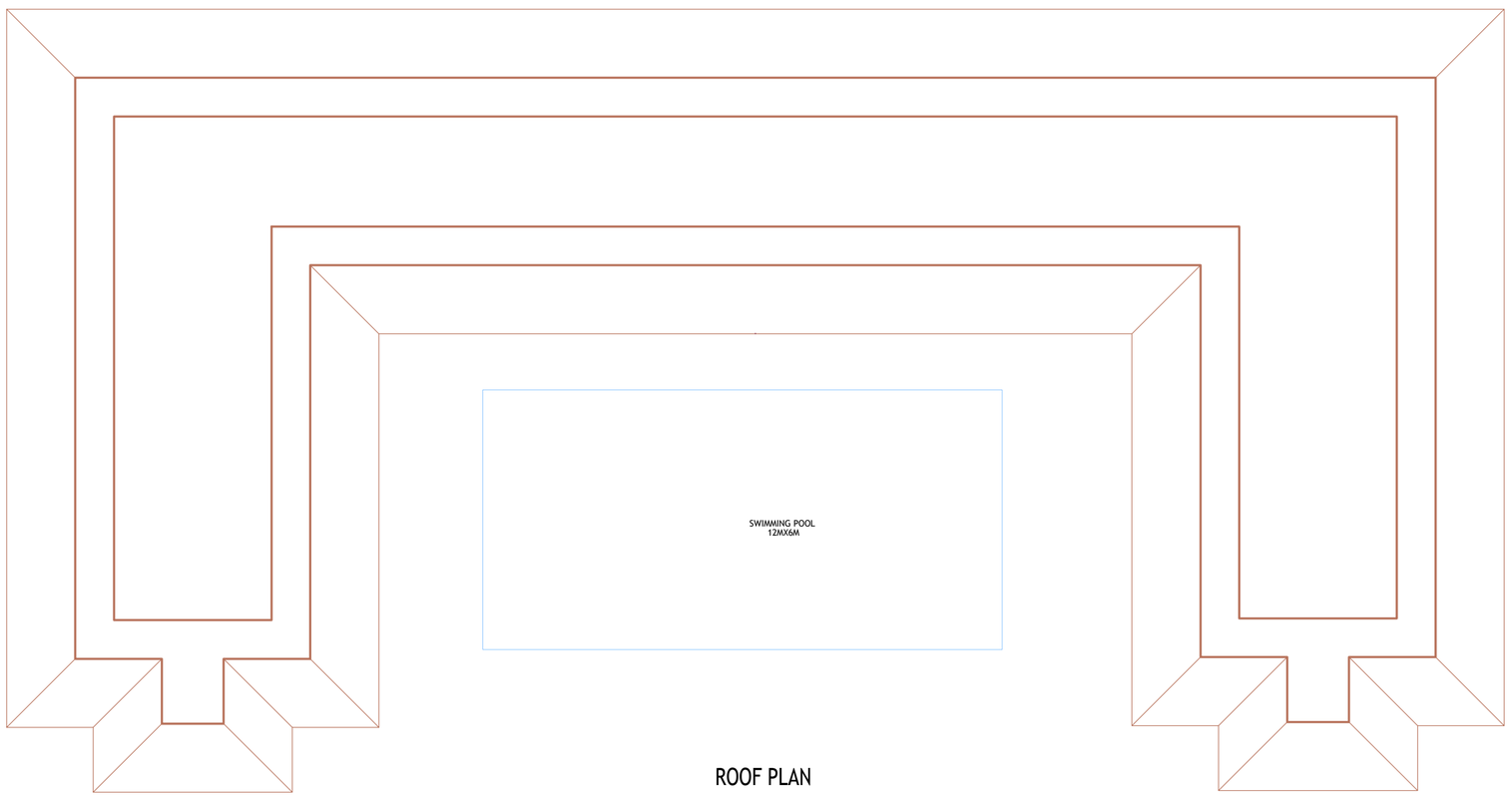

ROOF PLAN

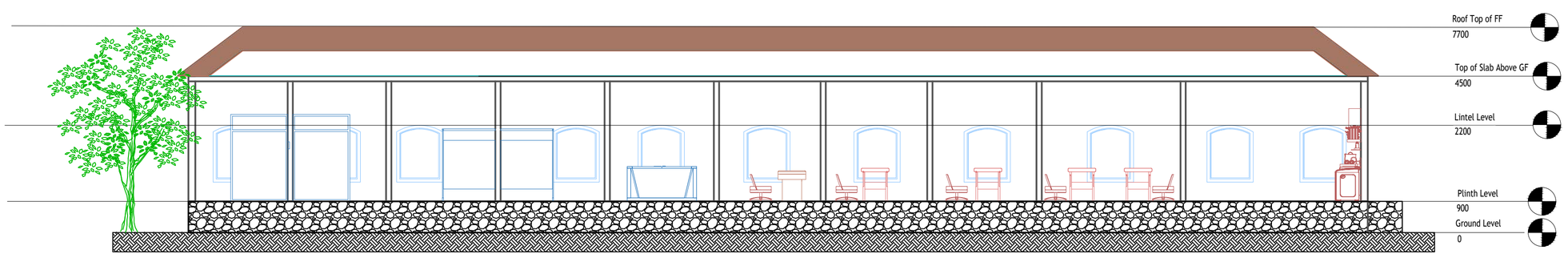

SECTION AA'

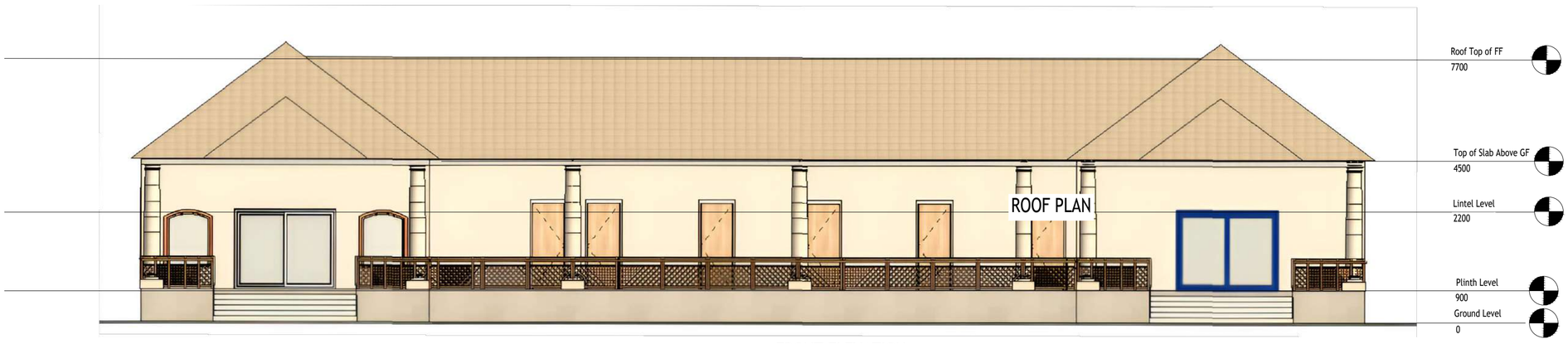

FRONT ELEVATION



VIEW

SPA & SAUNA AREA-400 sqm

STAFF QUARTERS

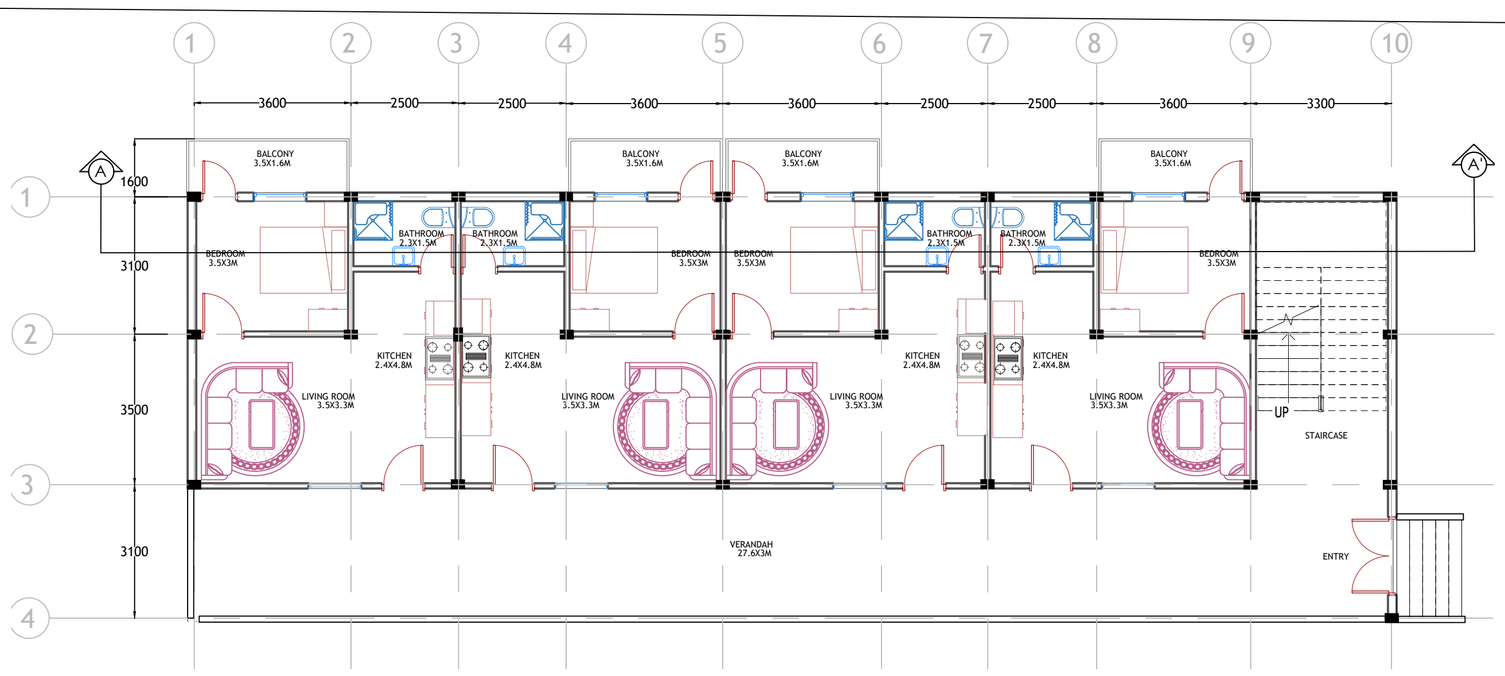

GROUND FLOOR

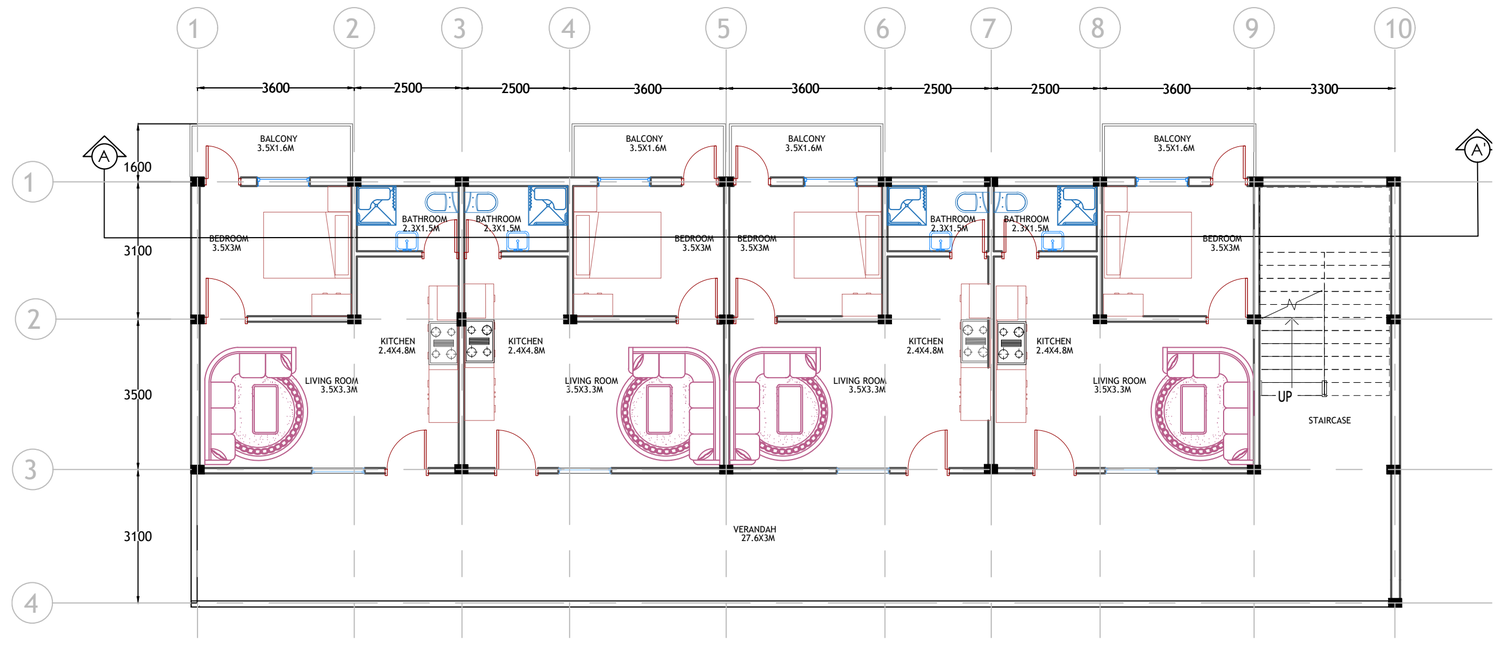

FIRST FLOOR

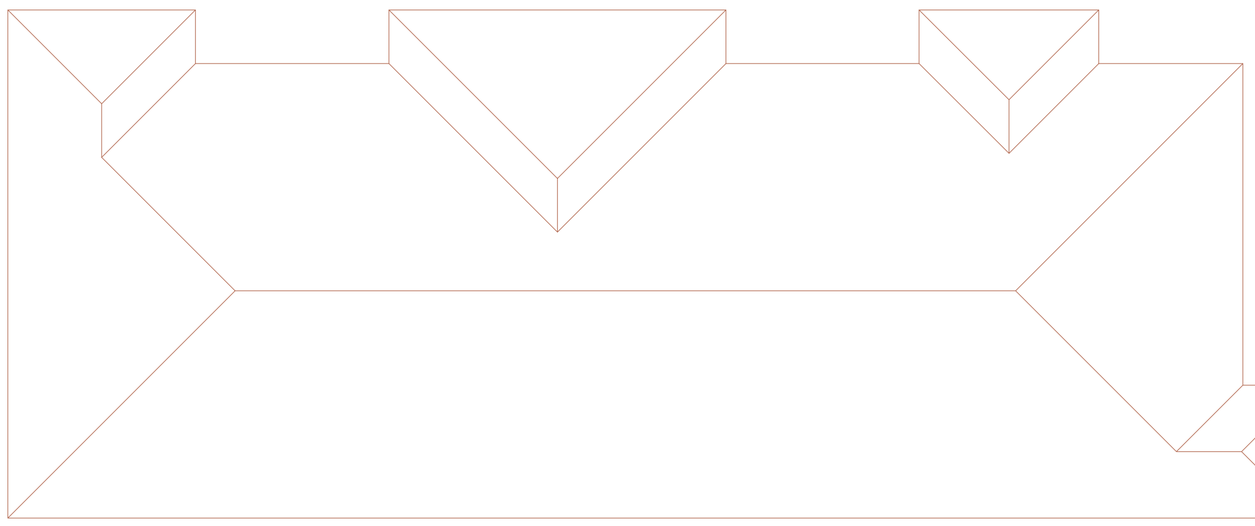

ROOF PLAN

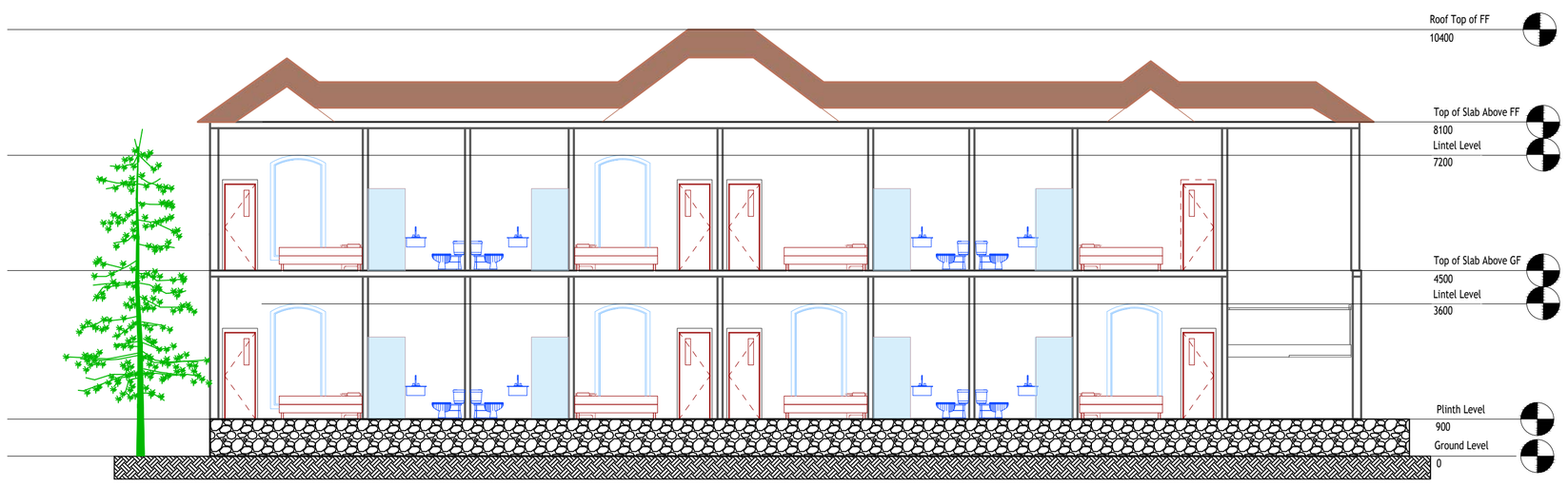

SECTION AA'

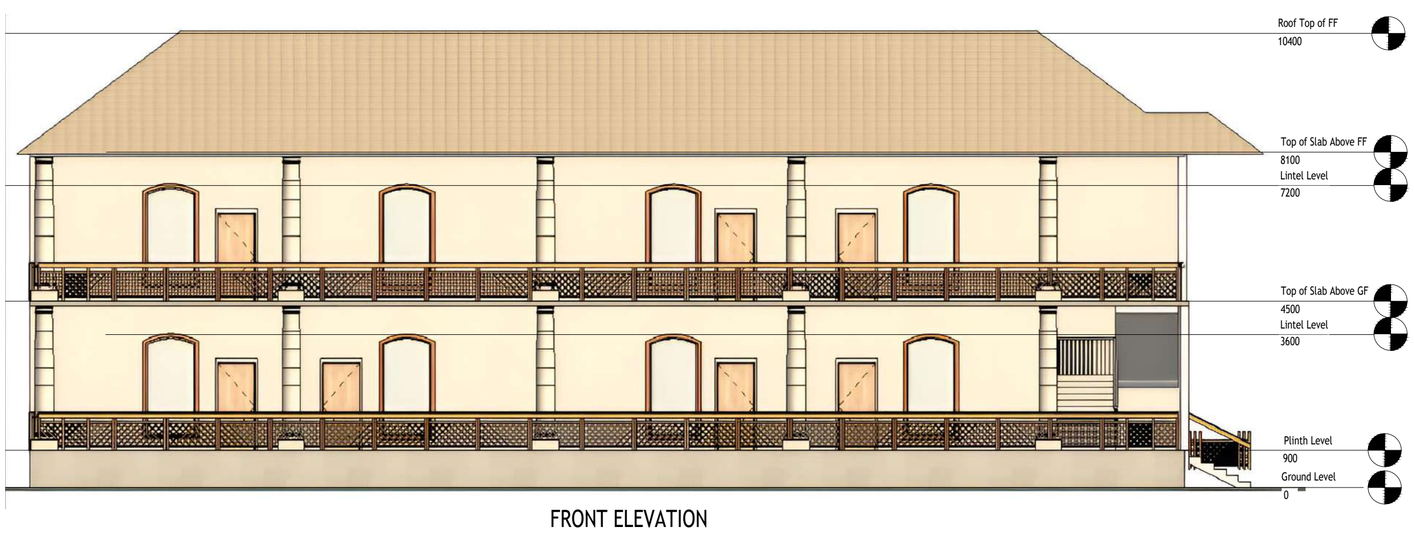

FRONT ELEVATION



VIEW

STAFF QUARTER AREA AREA-320sqm
GARDEN VIEW

SOFTSCAPE & HARDSCAPE: LANDSCAPE PLANTATION AND MATERIAL PLAN



1.) FLOWERING TREES

S.No	COMMON NAME	BOTANICAL NAME	HEIGHT & CANOPY	BLOOM SEASON	LEGEND	IMAGE
1.)	Gulmohar	Delonix regia	6–10 m × 10–15 m	Late spring–summer (May–July		
2.)	Golden Shower	Cassia fistula	10–15 m × 6–10 m	Cascading yellow flower clusters; deciduous		
3.)	Bougainvillea (Shrub/Vine)	Bougainvillea glabra	3–5 m (vine/climber	Year-round sporadic (peak Mar–June)		
4.)	Frangipani	Plumeria rubra	4–6 m × 4–6 m	Spring–summer		

2.)CLIMBERS & CREEPERS

S.No	COMMON NAME	BOTANICAL NAME	HEIGHT & CANOPY	BLOOM SEASON	LEGEND	IMAGE
1.)	Beach Morning Glory	Ipomoea pes-caprae	0.2 m tall (creeper	Monsoon (Aug–Oct)		
2.)	Jasmine (Mogra)	Jasminum sambac	2–4 m (climber/shrub)	Summer (May–Aug)		
3.)	Star Jasmine	Trachelospermum jasminoides	2–3 m vine	Spring–summer		

3.)FRUIT TREES

S.No	COMMON NAME	BOTANICAL NAME	HEIGHT & CANOPY	BLOOM SEASON	IMAGE	LEGEND
1.)	Mango	Mangifera indica	10–30 m tall × wide canopy	Flowers late winter to spring; fruits Apr–Jun		
2.)	Jamun	Syzygium cumini	Up to 30 m × broad rounded crown	Flowers late spring; fruits early summer		
3.)	Amla	Emblica officinalis	8–18 m tall × narrow canopy	Flowers early spring; fruits by autumn		
4.)	Ber	6–12 m tall × compact crown	10–30 m tall × wide canopy	Flowers late winter to spring; fruits Apr–Jun		
5.)	Coconut	Cocos nucifera	3–10 m tall × 3–8 m wide	Flowers/fruits year-round		
6.)	Guava	Psidium guajava	10–30 m tall × wide canopy	Multiple times/year; peak Aug–Dec		

3.)SHRUBS

S.No	COMMON NAME	BOTANICAL NAME	HEIGHT & CANOPY	BLOOM SEASON	LEGEND	IMAGE
1.)	Hibiscus (China Rose	Hibiscus rosa-sinensis	2–4 m × 2–3 m	Year-round (peaks spring/summer)		
2.)	Ixora	Ixora coccinea	0.5–1.5 m × 0.5–1.5 m	Clusters of red/orange/yellow tubular flowers		
3.)	Oleander	Nerium oleander	2–4 m × 2–4 m	Late spring–summer		
4.)	Lantana	Lantana camara	1–2 m × 1–2 m	Spring–fall		

5.)GRASSES

S.No	COMMON NAME	BOTANICAL NAME	HEIGHT & CANOPY	BLOOM SEASON	LEGEND	IMAGE
1.)	Doob Grass	Cynodon dactylon	5–15 cm	Thrives in warm seasons; goes dormant in winter		
2.)	Mexican Zoysia	Zoysia tenuifolia	2–10 cm	Slow-growing; stays green in warm climates		

6.) PAVEMENT MATERIALS

S.No	MATERIAL	TEXTURE/ COLOR	LEGEND	IMAGE
1.)	Concrete Interlocking Pavers	Textured concrete(grey/green) with turf infill		
2.)	Clay Brick Pavers	Terracotta red/orange, rough finish		
3.)	Natural Stone Pavers	Rough, varied earth tones (beige/brown)		

RESTAURANT INTERIOR DESIGN

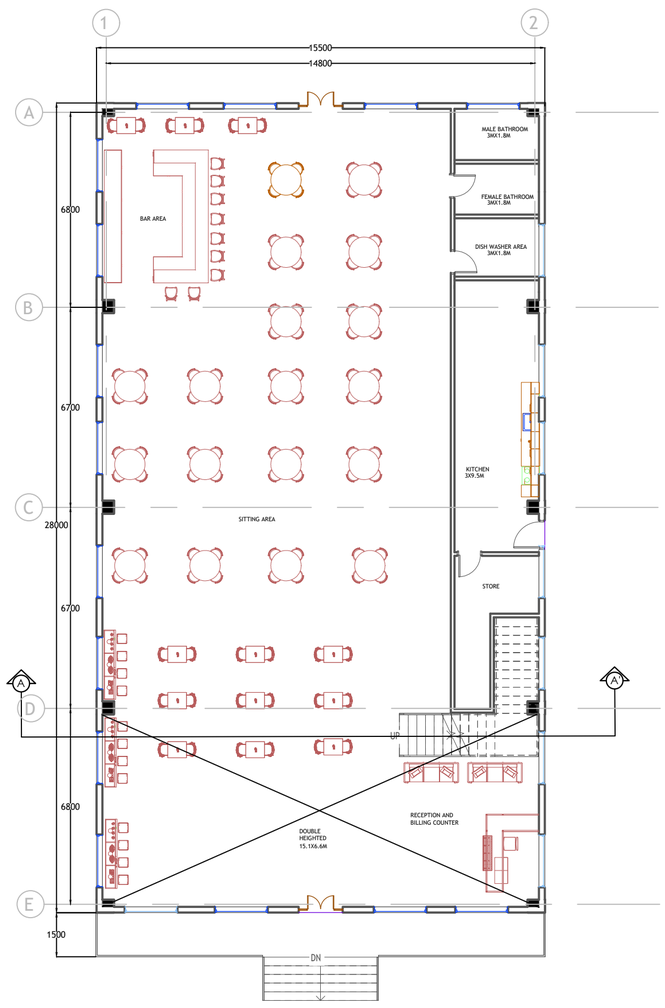

GROUND FLOOR

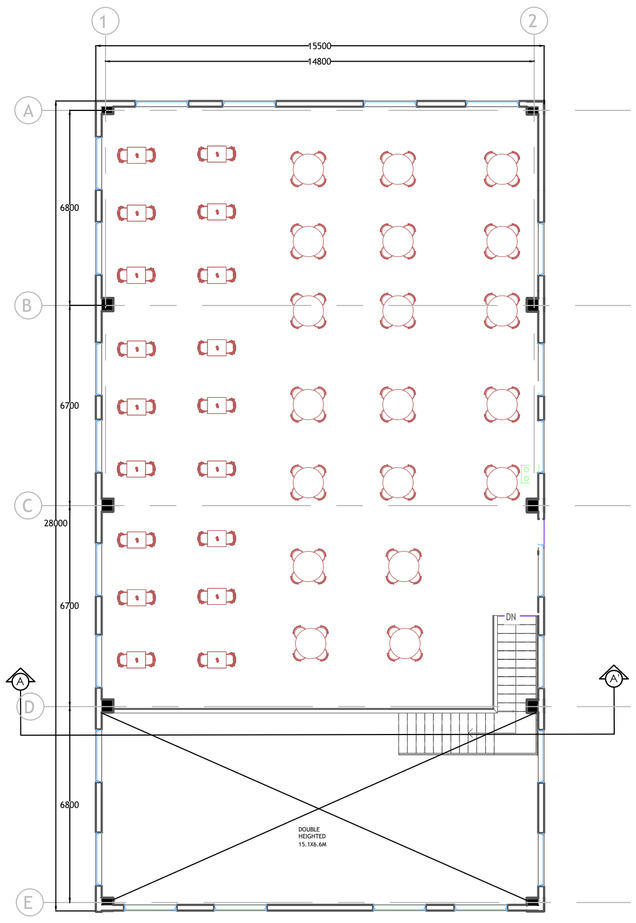

FIRST FLOOR

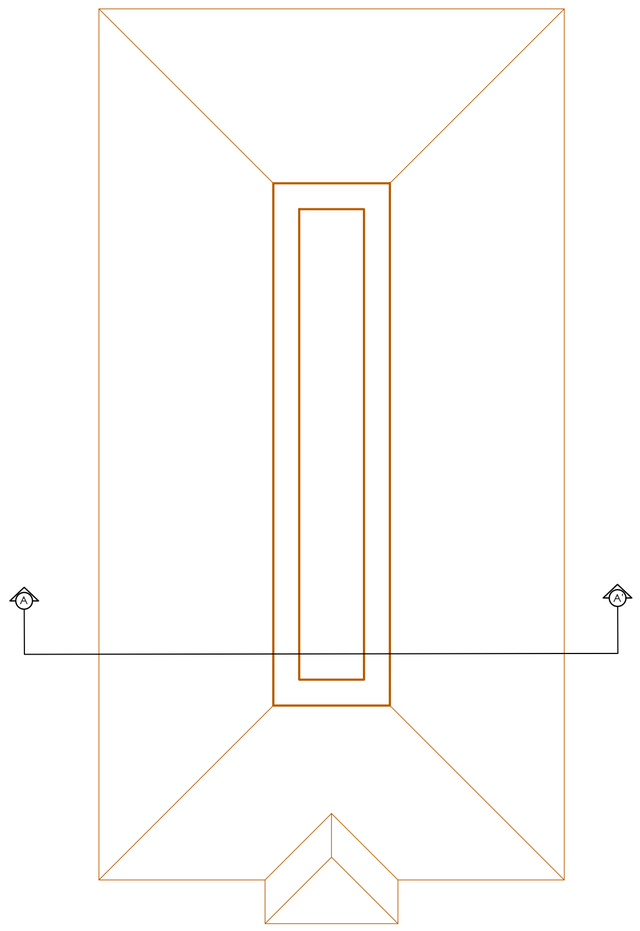

ROOF PLAN

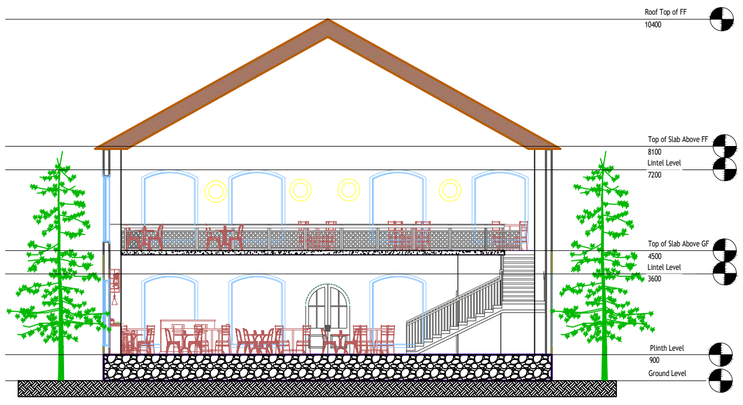

SECTION AA'

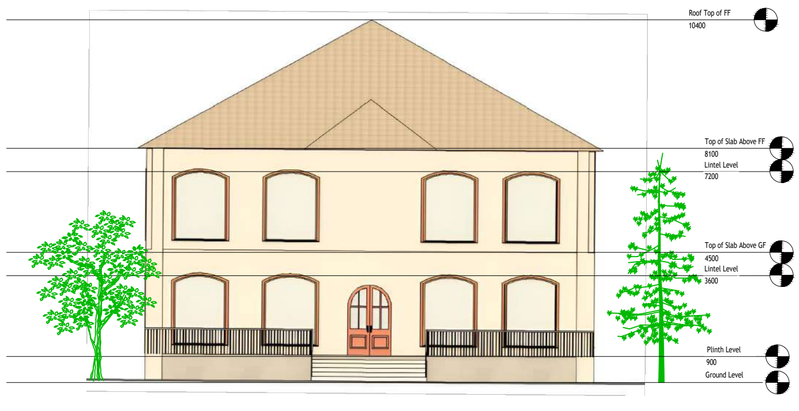

FRONT ELEVATION



EXTERIOR VIEW



INTERIOR VIEW



INTERIOR VIEW



INTERIOR VIEW



INTERIOR VIEW



INTERIOR VIEW



INTERIOR VIEW



INTERIOR VIEW

STAFF QUARTER AREA AREA-320sqm
GARDEN VIEW



